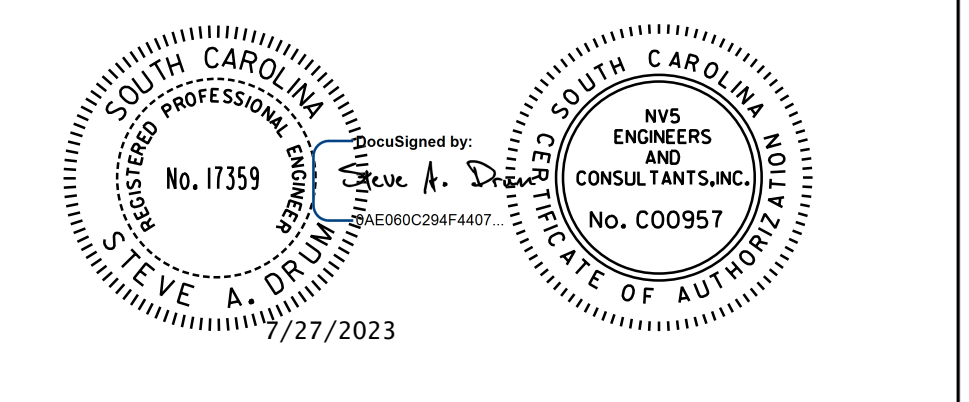
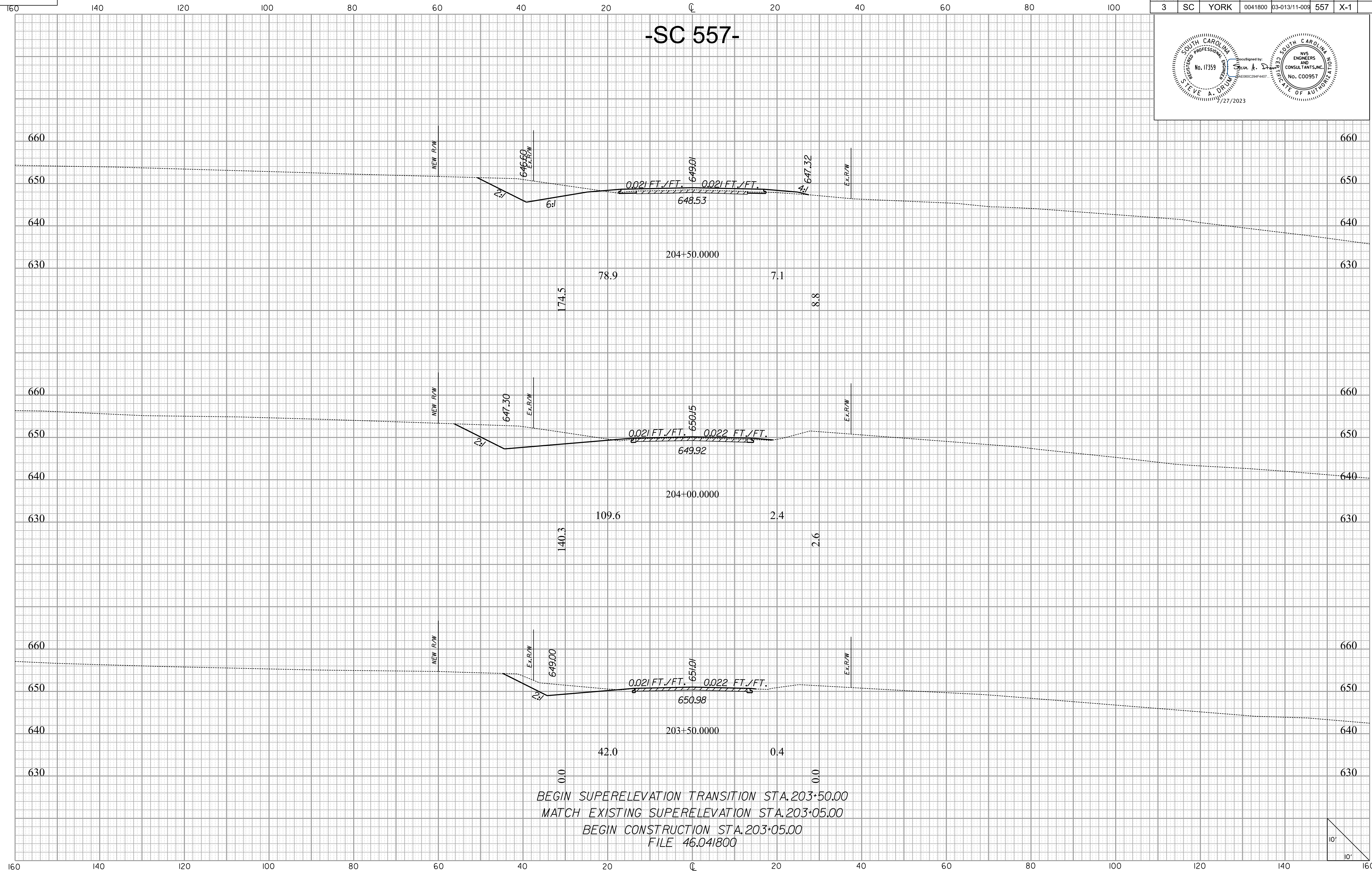


FED. ROAD DIV. NO.	STATE	COUNTY	PROJECT ID	PROJECT NO.	ROUTE NO.	SHEET NO.	TOTAL SHEETS
3	SC	YORK	0041800	03-013/11-009	557	X-1	



# -SC 557-



BEGIN SUPERELEVATION TRANSITION STA. 203+50.00  
 MATCH EXISTING SUPERELEVATION STA. 203+05.00  
 BEGIN CONSTRUCTION STA. 203+05.00  
 FILE 46.041800

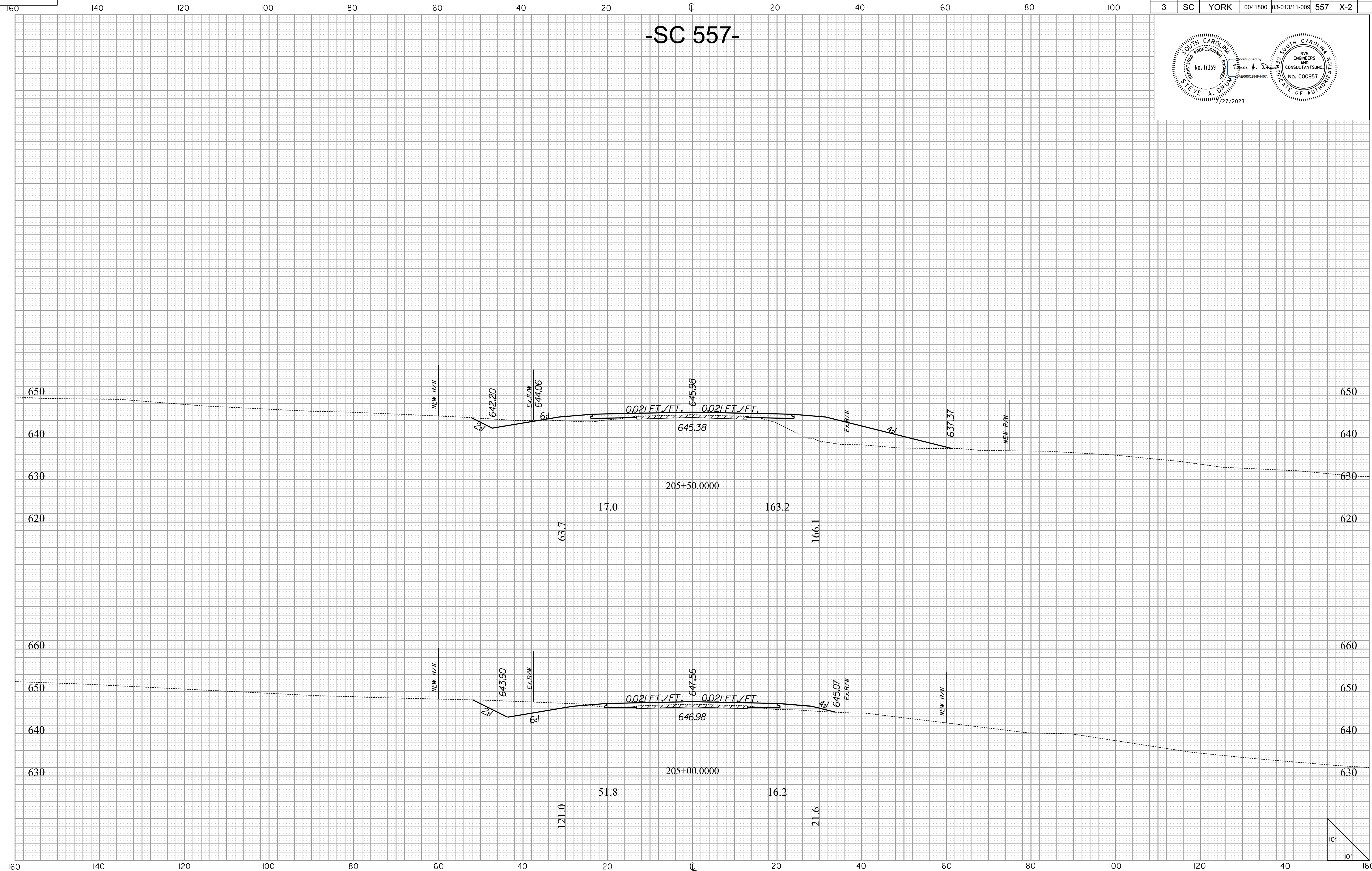
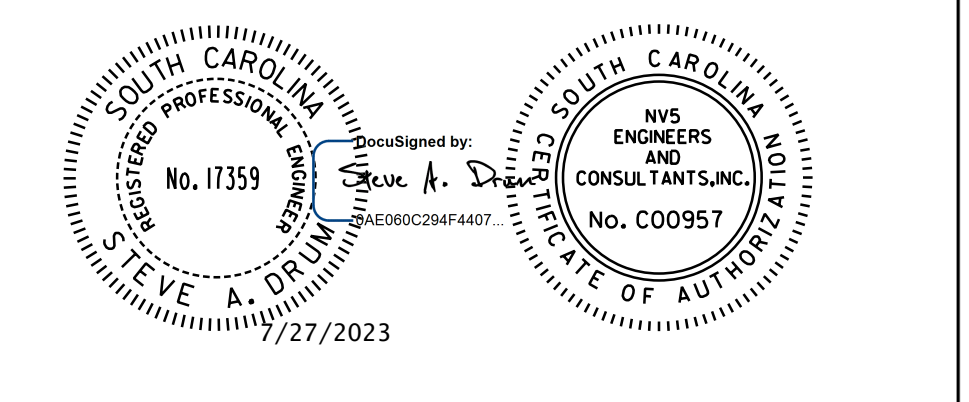


10/14/2022  
 H:\Project\2006\320\20 SC 557 A1\4\CLIENT\Sheets\Cross Sections\sc557\_xscsheets.dgn  
 de:fo:it



FED. ROAD DIV. NO.	STATE	COUNTY	PROJECT ID	PROJECT NO.	ROUTE NO.	SHEET NO.	TOTAL SHEETS
3	SC	YORK	0041800	03-013/11-009	557	X-2	

# -SC 557-



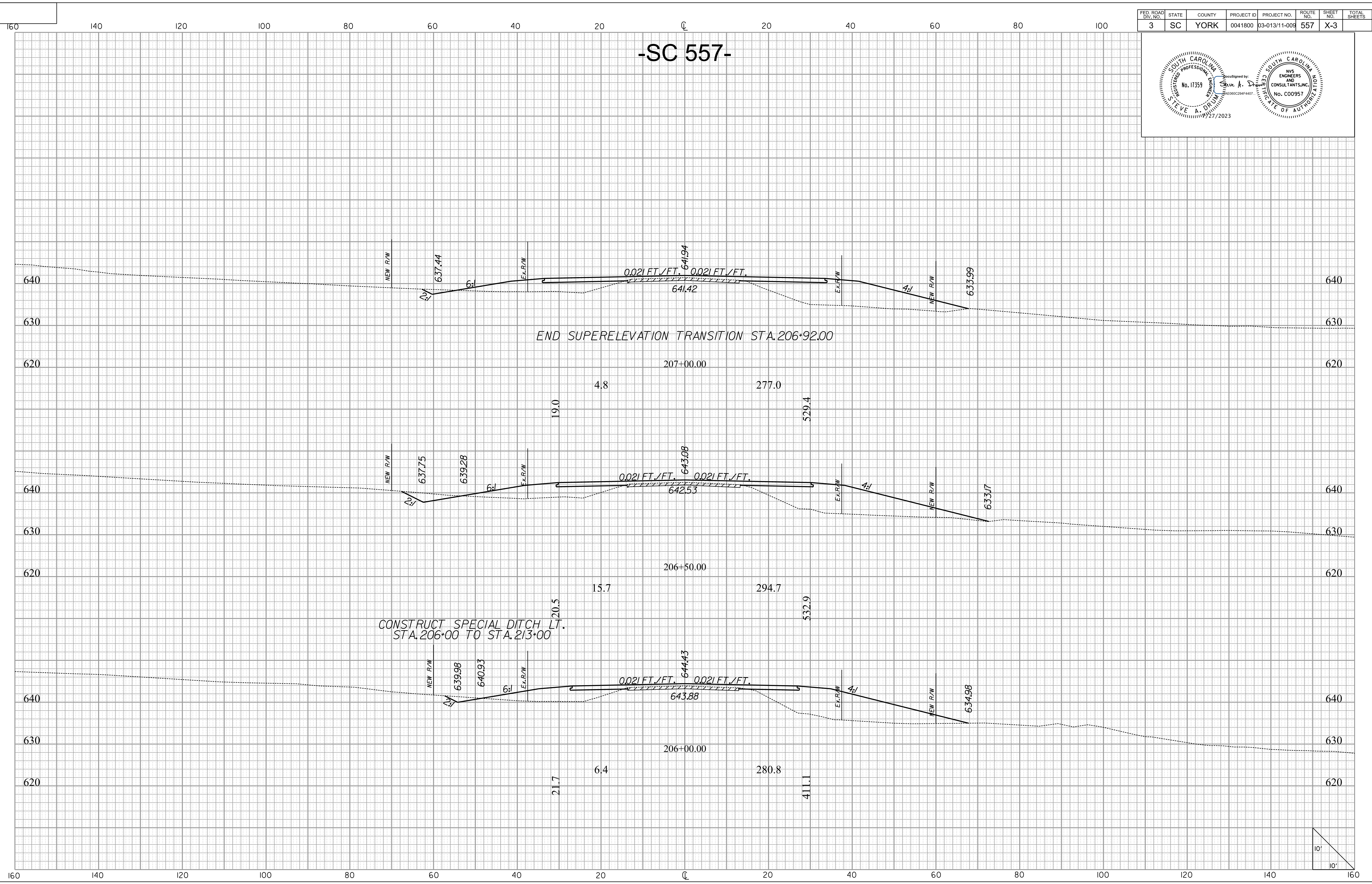
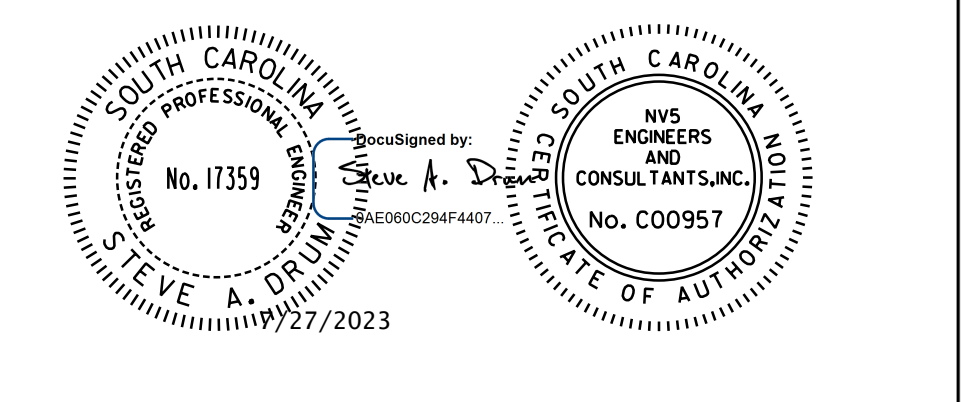
10/14/2022  
 H:\Project\2006\320.20 SC 557 Alt 4\CLIENT\Sheets\Cross Sections\sc557\_xscsheets.dgn  
 de:foit





FED. ROAD DIV. NO.	STATE	COUNTY	PROJECT ID	PROJECT NO.	ROUTE NO.	SHEET NO.	TOTAL SHEETS
3	SC	YORK	0041800	03-013/11-009	557	X-3	

# -SC 557-



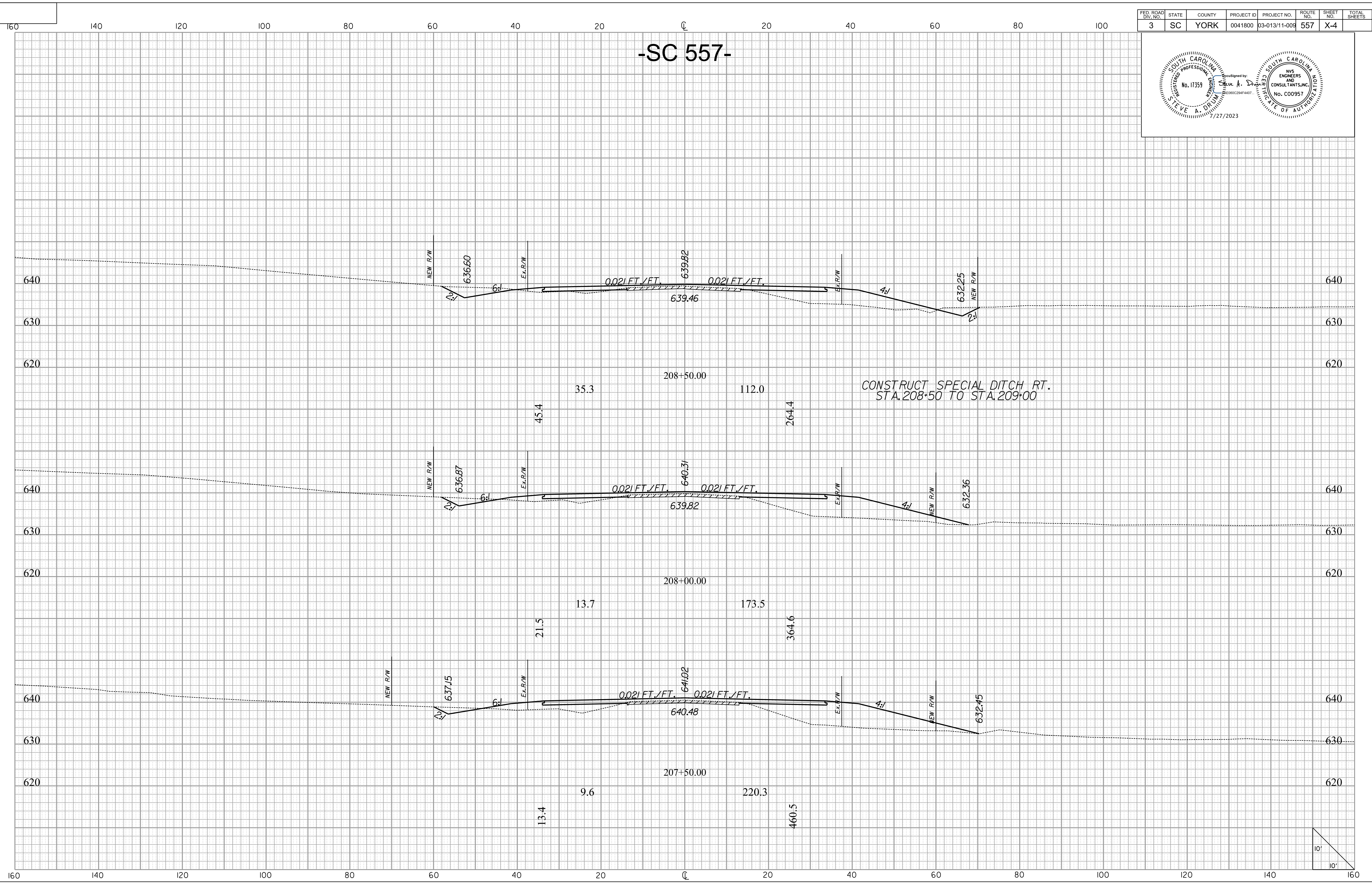
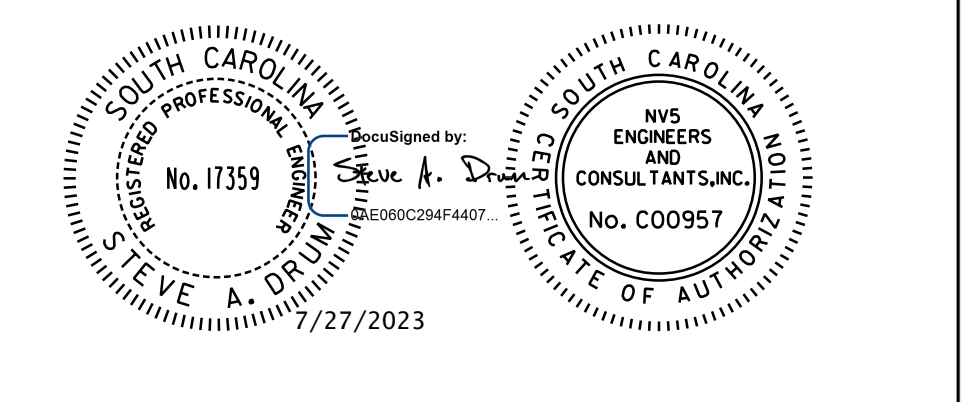
10/14/2022  
H:\Project\2006\320\20 SC 557 Alt 4\CLIENT\Sheets\Cross Sections\sc557\_xscsheets.dgn  
die:full





FED. ROAD DIV. NO.	STATE	COUNTY	PROJECT ID	PROJECT NO.	ROUTE NO.	SHEET NO.	TOTAL SHEETS
3	SC	YORK	0041800	03-013/11-009	557	X-4	


# -SC 557-



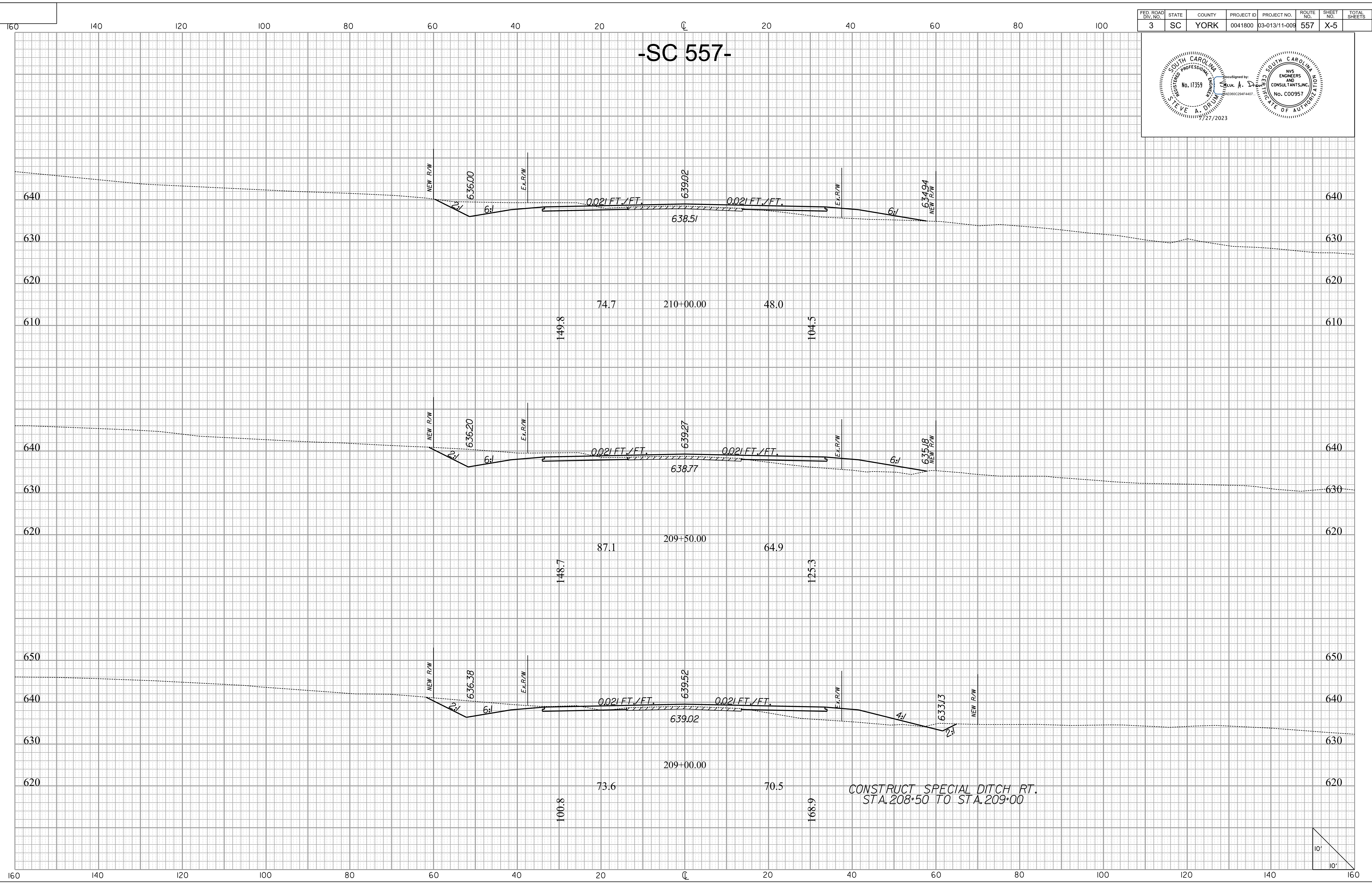
10/14/2022  
H:\Project\2006\320\20 SC 557 A11 4\CLIENT\Sheets\Cross Sections\sc557\_xscsheets.dgn  
die:full



FED. ROAD DIV. NO.	STATE	COUNTY	PROJECT ID	PROJECT NO.	ROUTE NO.	SHEET NO.	TOTAL SHEETS
3	SC	YORK	0041800	03-013/11-009	557	X-5	



# -SC 557-

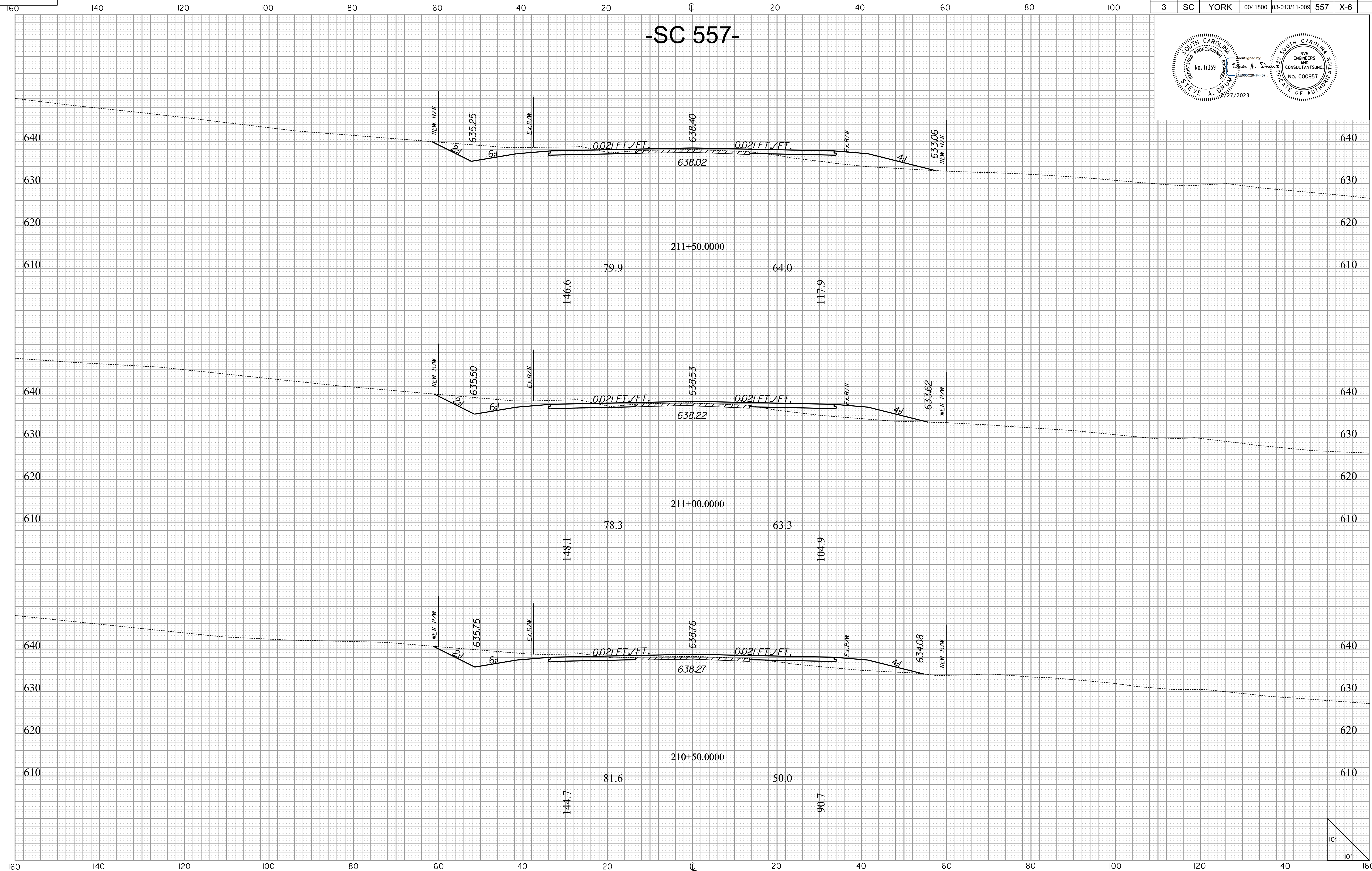
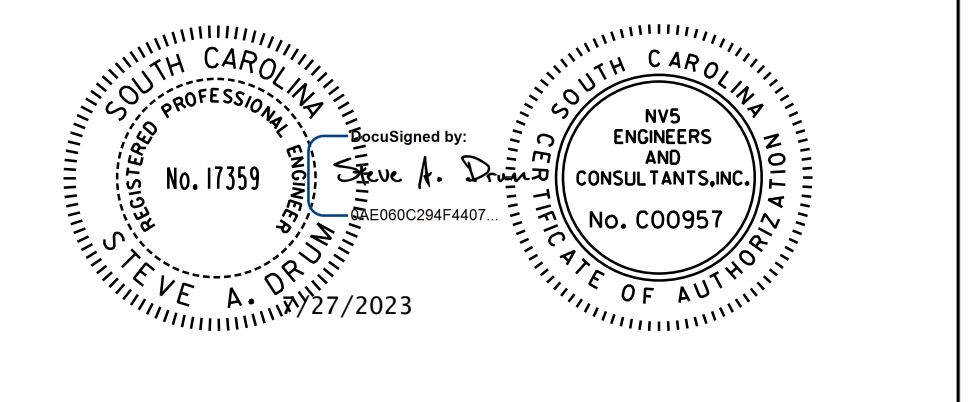


10/14/2022  
H:\Project\2006\320.20 SC 557 A11 4\CLIENT\Sheets\Cross Sections\sc557\_xscsheets.dgn



FED. ROAD DIV. NO.	STATE	COUNTY	PROJECT ID	PROJECT NO.	ROUTE NO.	SHEET NO.	TOTAL SHEETS
3	SC	YORK	0041800	03-013/11-009	557	X-6	

# -SC 557-

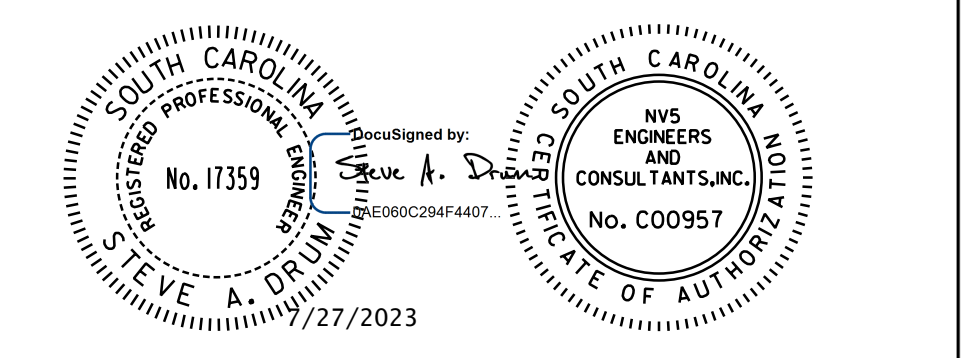


10/14/2022  
H:\Project\2006\320\20 SC 557 A11 4\CLIENT\Sheets\Cross Sections\sc557\_xscsheets.dgn

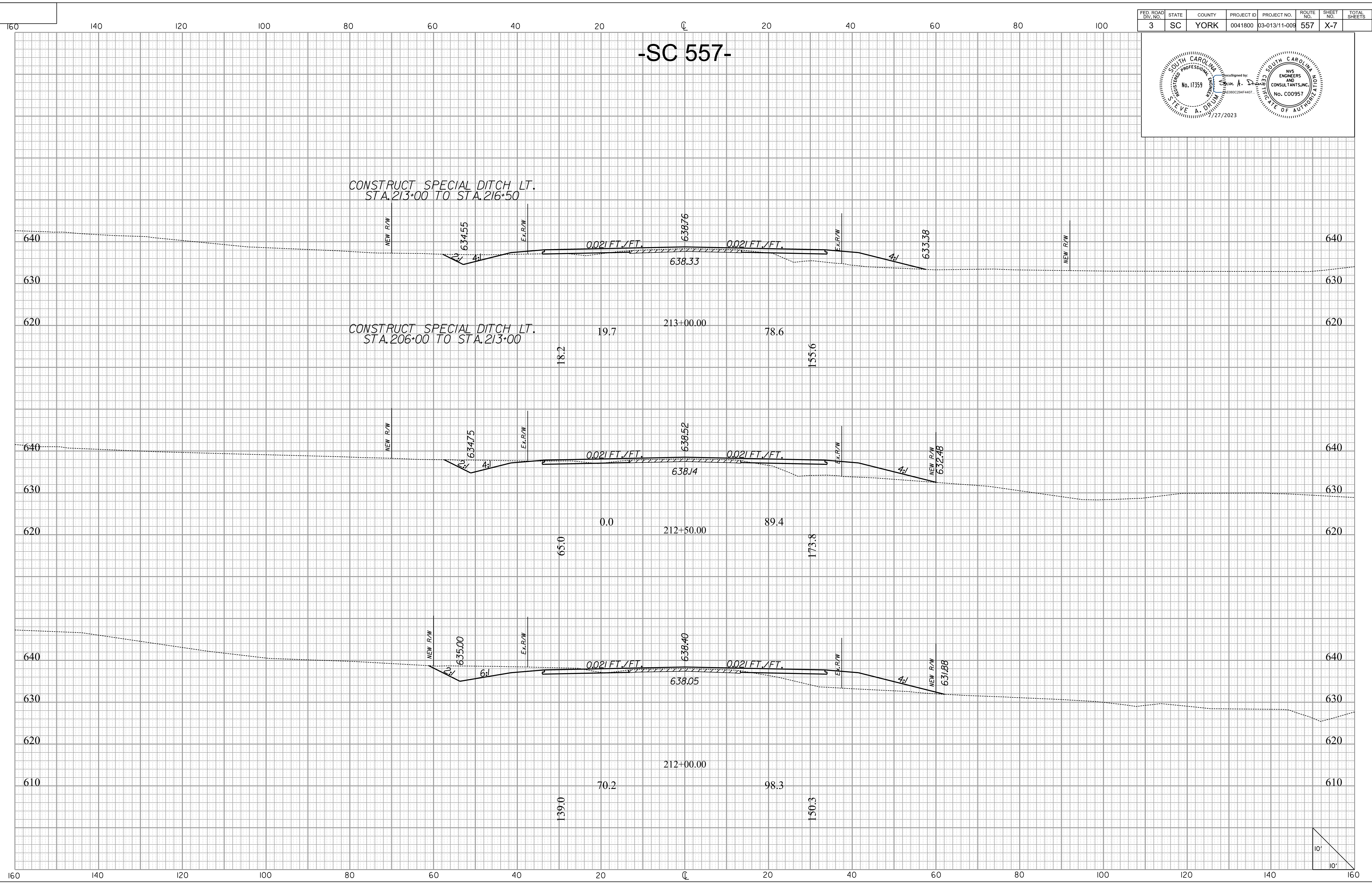




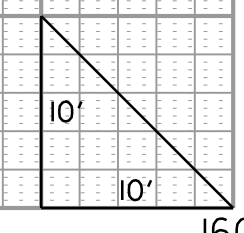
FED. ROAD DIV. NO.	STATE	COUNTY	PROJECT ID	PROJECT NO.	ROUTE NO.	SHEET NO.	TOTAL SHEETS
3	SC	YORK	0041800	03-013/11-009	557	X-7	



# -SC 557-




10/14/2022  
H:\Project\2006\320\20 SC 557 A11 4\CLIENT\Sheets\Cross Sections\sc557\_xscsheets.dgn

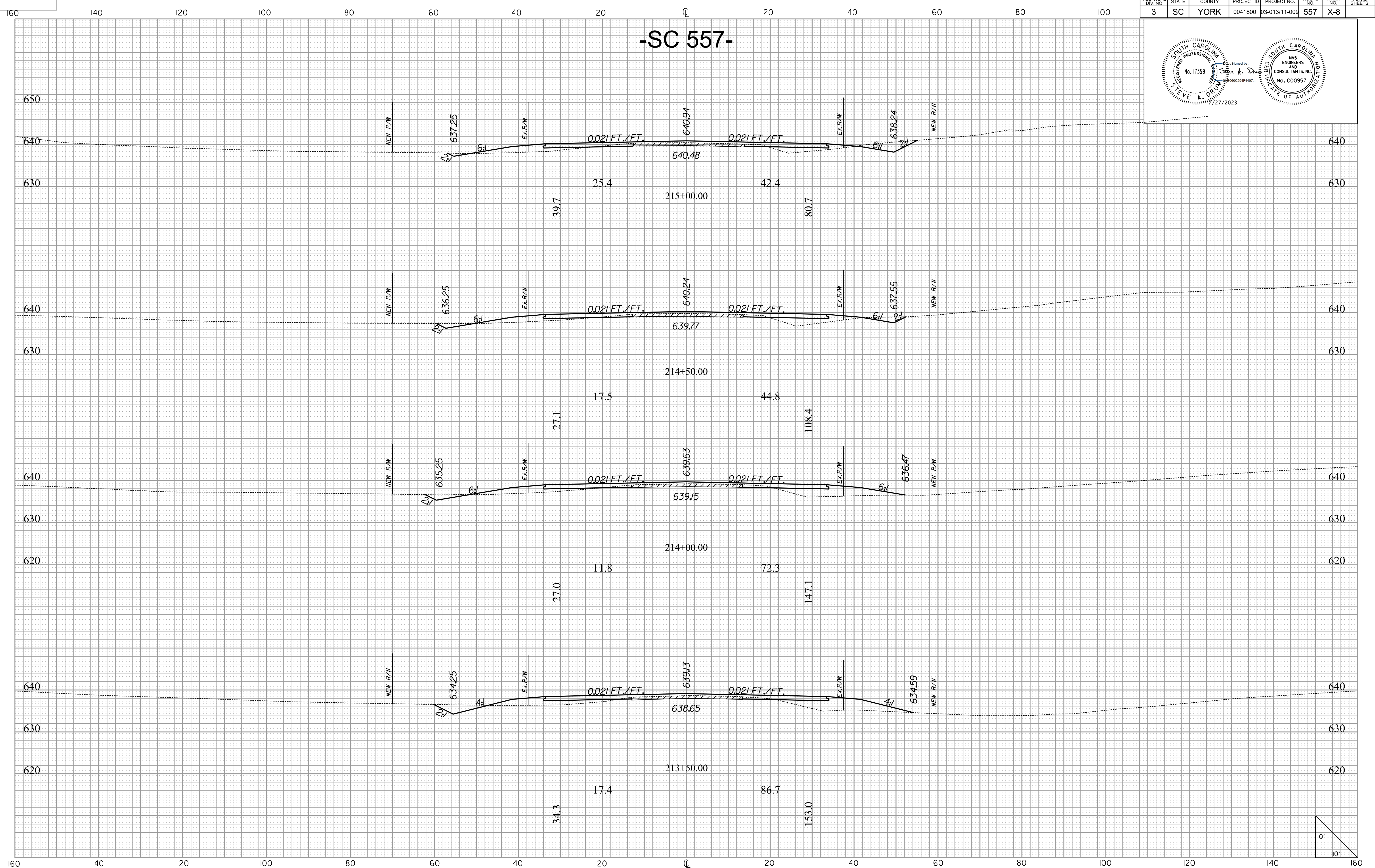




FED. ROAD DIV. NO.	STATE	COUNTY	PROJECT ID	PROJECT NO.	ROUTE NO.	SHEET NO.	TOTAL SHEETS
3	SC	YORK	0041800	03-013/11-009	557	X-8	



# -SC 557-




10/14/2022  
H:\Project\2006\320\20 SC 557 Alt 4\CLIENT\Sheets\Cross Sections\sc557\_xscsheets.dgn

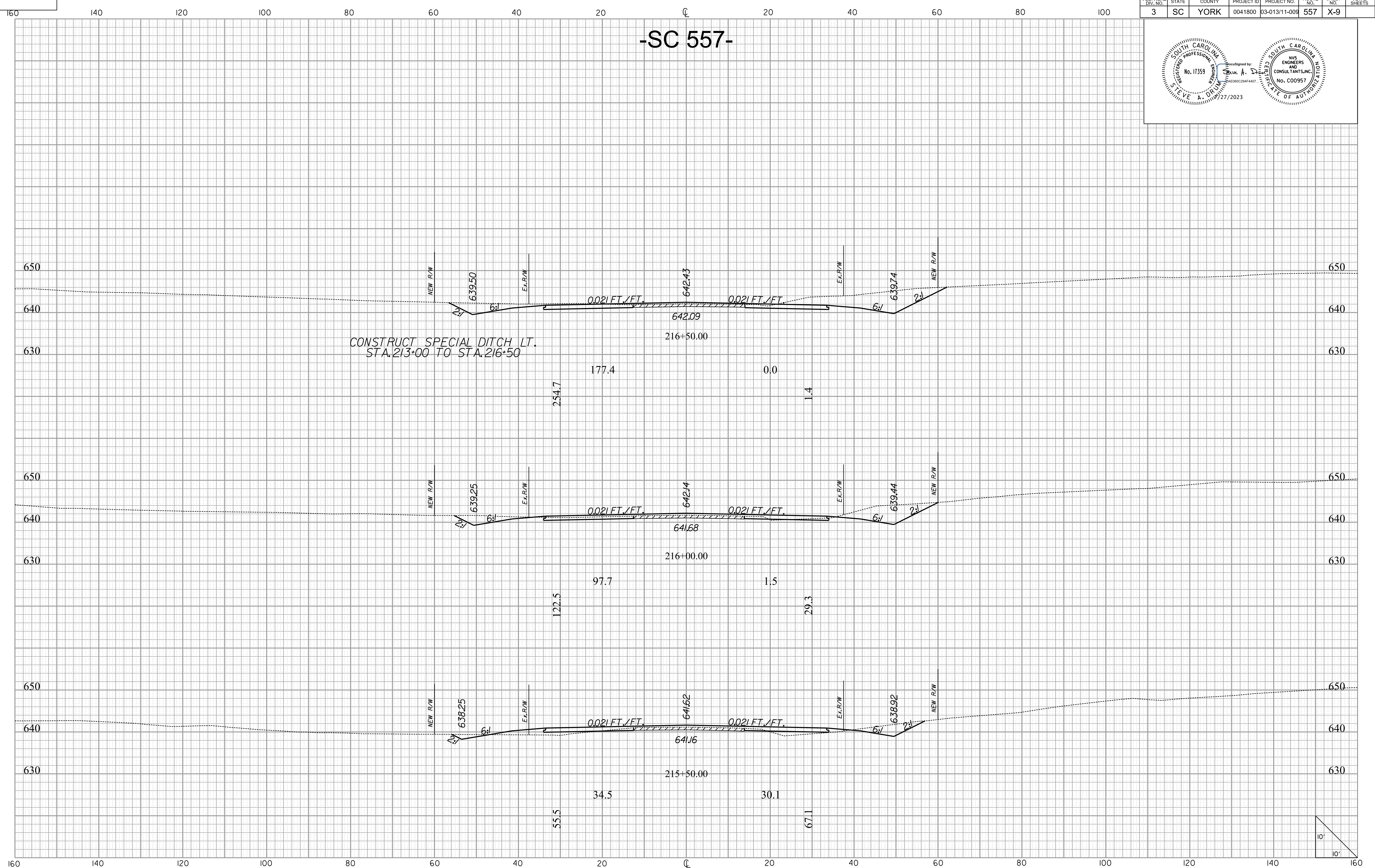




FED. ROAD DIV. NO.	STATE	COUNTY	PROJECT ID	PROJECT NO.	ROUTE NO.	SHEET NO.	TOTAL SHEETS
3	SC	YORK	0041800	03-013/11-009	557	X-9	

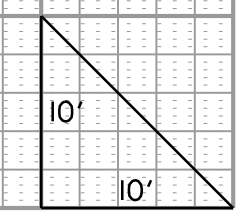


# -SC 557-



CONSTRUCT SPECIAL DITCH LT.  
STA. 213+00 TO STA. 216+50

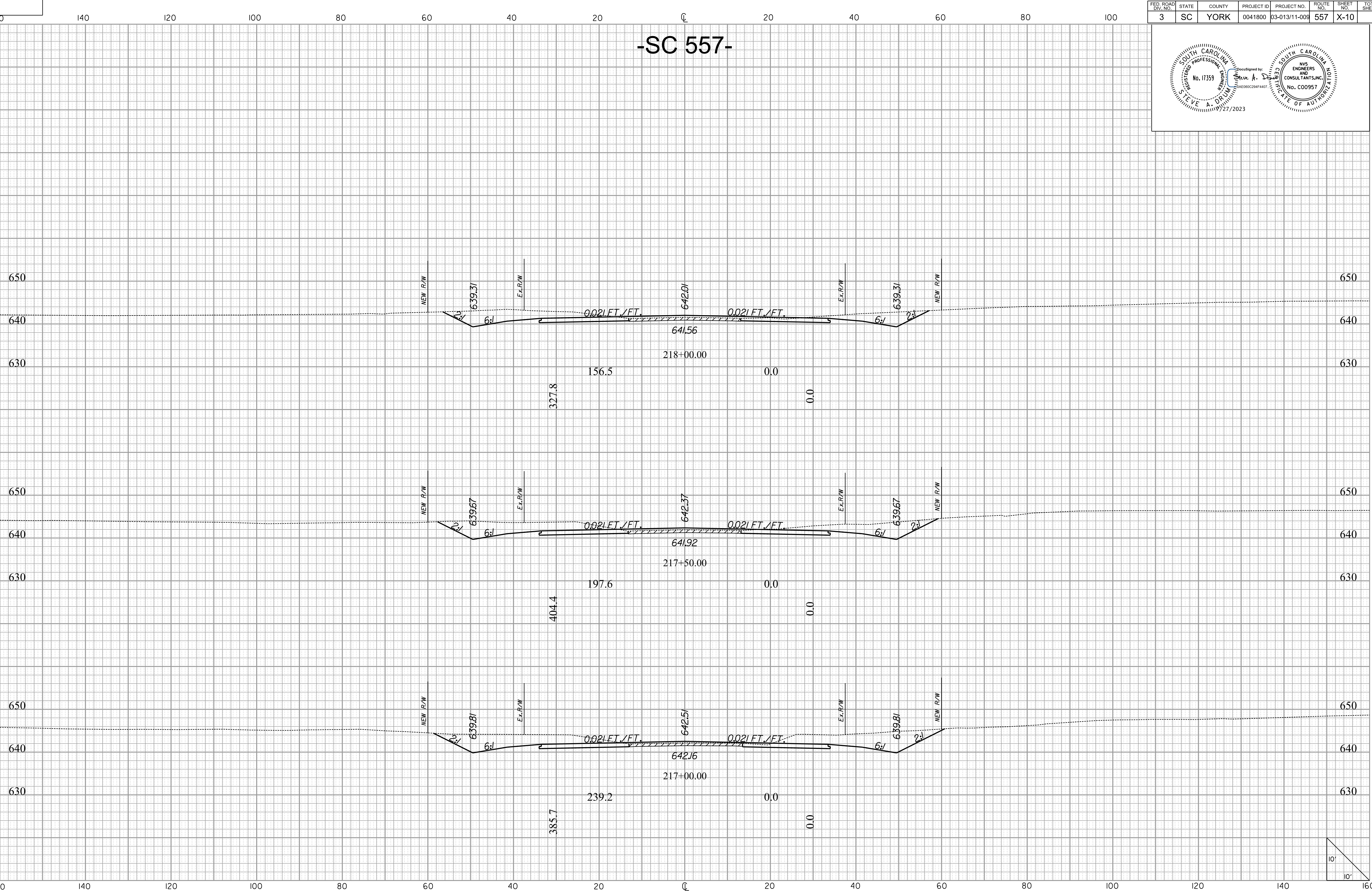
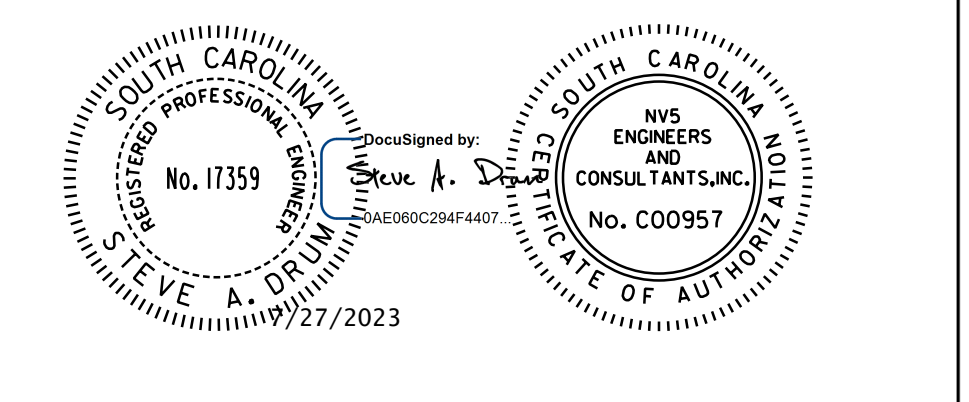
10/14/2022  
 H:\Project\2006\320\20 SC 557 A11 4\CLIENT\Sheets\Cross Sections\sc557\_xscsheets.dgn  
 die:font





FED. ROAD DIV. NO.	STATE	COUNTY	PROJECT ID	PROJECT NO.	ROUTE NO.	SHEET NO.	TOTAL SHEETS
3	SC	YORK	0041800	03-013/11-009	557	X-10	

# -SC 557-




10/14/2022 H:\Project\2006\320\20 SC 557 A11 4\CLIENT\Sheets\Cross Sections\sc557\_xscsheets.dgn

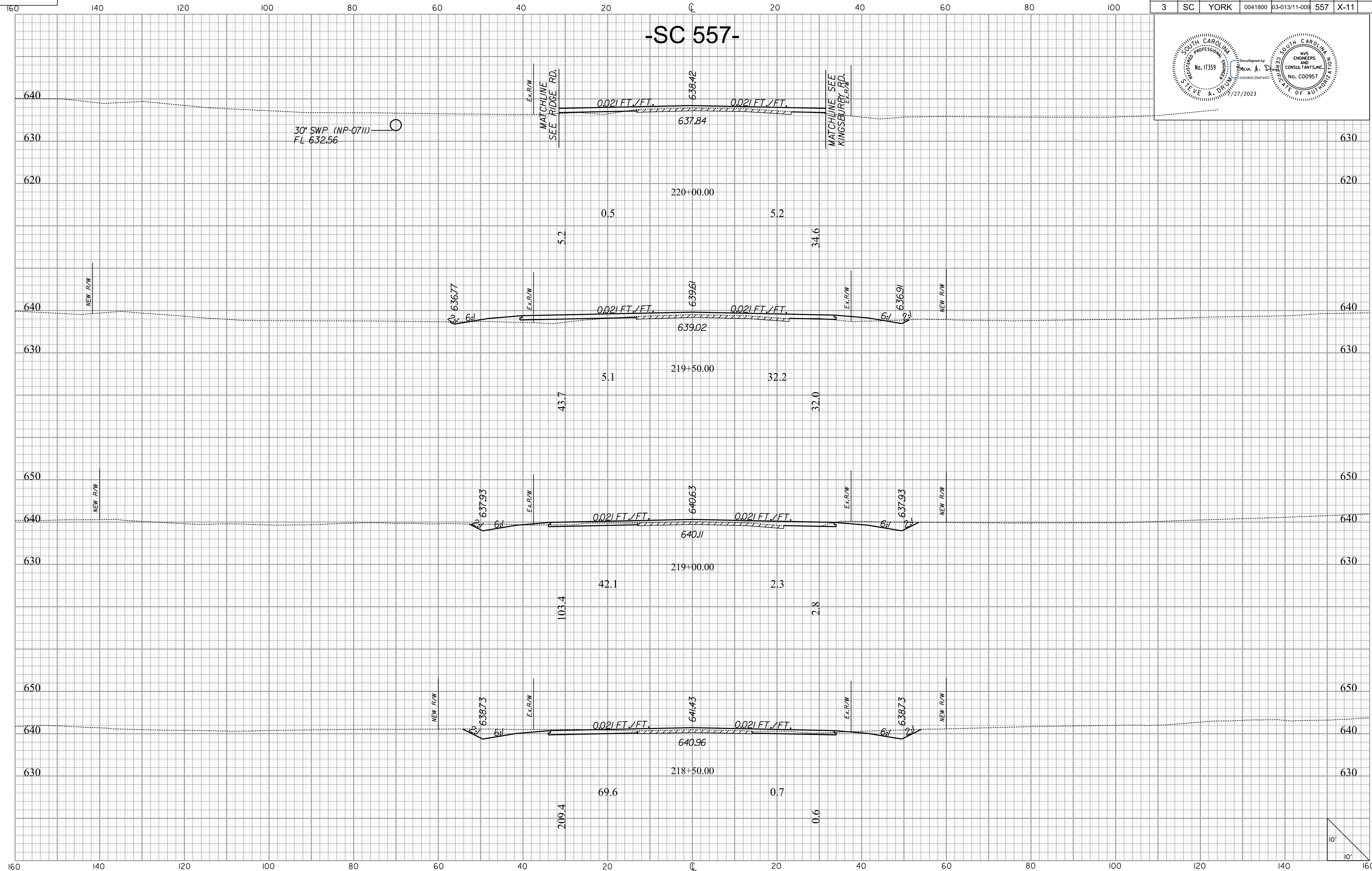




FED. ROAD DIV. NO.	STATE	COUNTY	PROJECT ID	PROJECT NO.	ROUTE NO.	SHEET NO.	TOTAL SHEETS
3	SC	YORK	0041800	03-013/11-009	557	X-11	



# -SC 557-



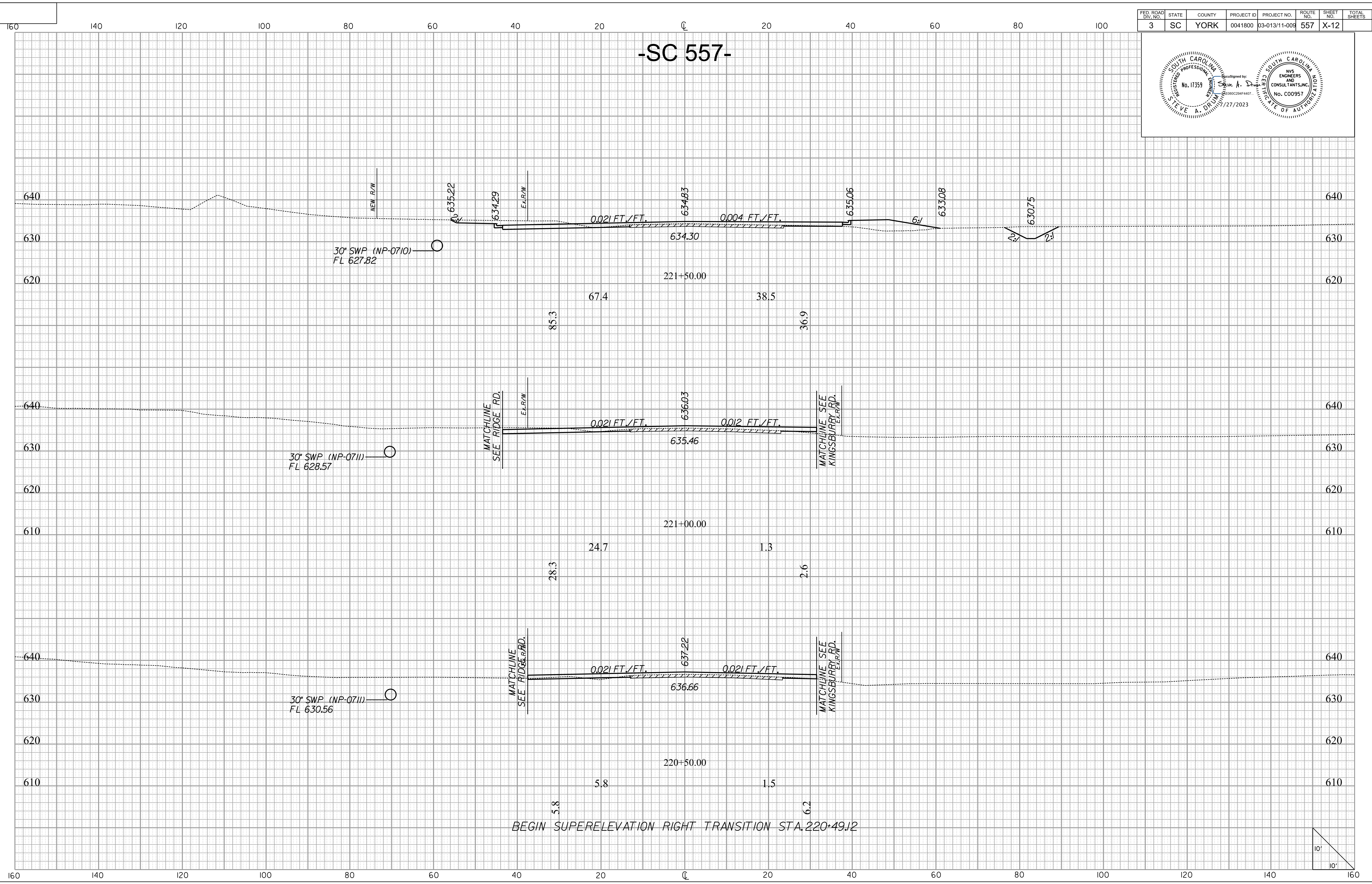
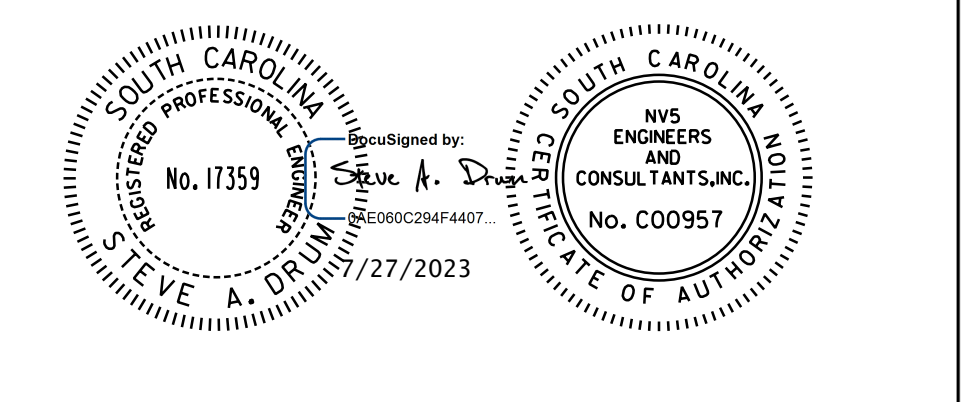
10/14/2022  
H:\Project\2006\320.20 SC 557 Alt 4\CLIENT\Sheets\Cross Sections\sc557\_xscsheets.dgn





FED. ROAD DIV. NO.	STATE	COUNTY	PROJECT ID	PROJECT NO.	ROUTE NO.	SHEET NO.	TOTAL SHEETS
3	SC	YORK	0041800	03-013/11-009	557	X-12	

# -SC 557-



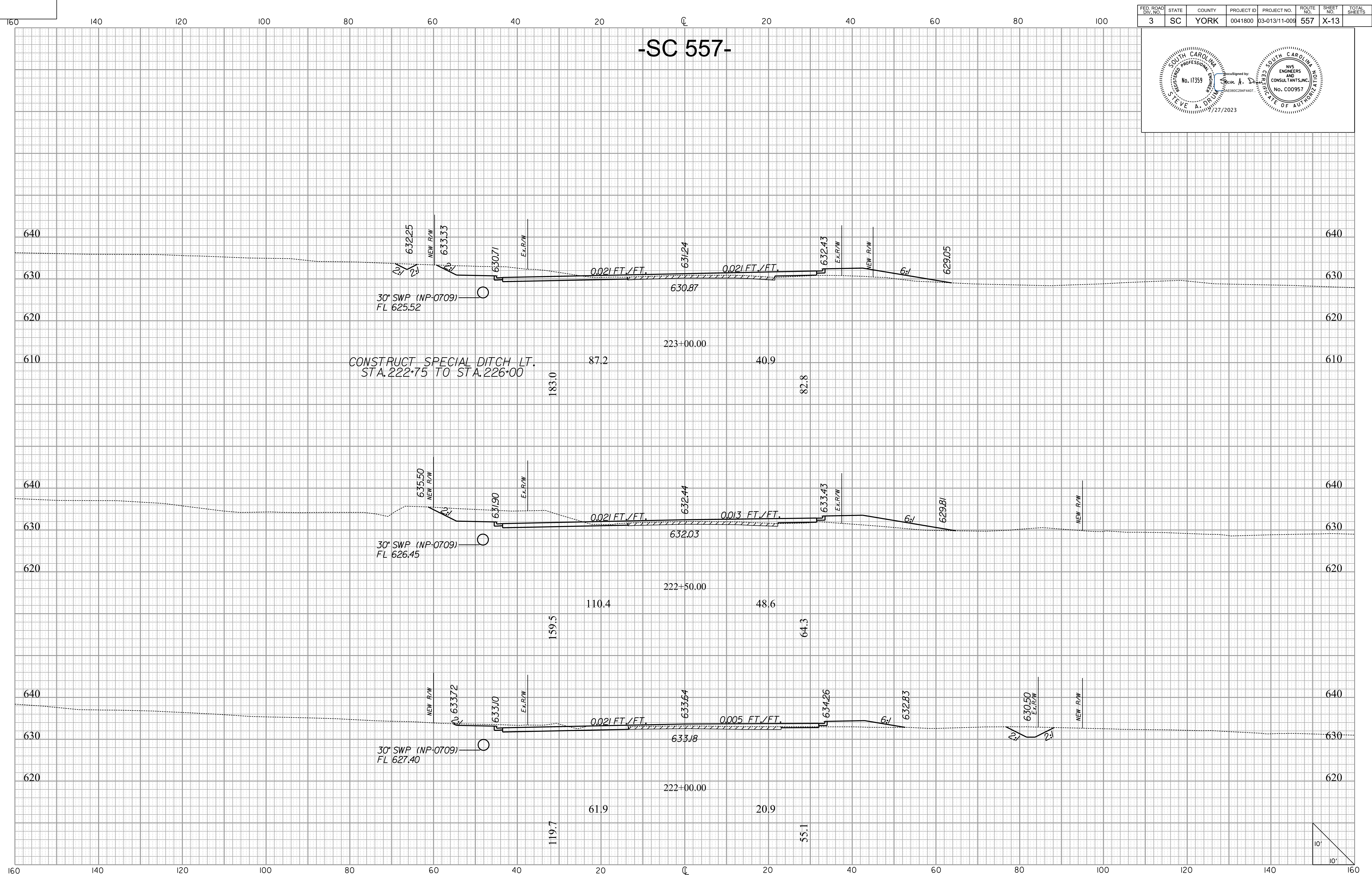

10/14/2022 H:\Project\2006\320\20 SC 557 A11 4\CLIENT\Sheets\Cross Sections\sc557\_xscsheets.dgn





FED. ROAD DIV. NO.	STATE	COUNTY	PROJECT ID	PROJECT NO.	ROUTE NO.	SHEET NO.	TOTAL SHEETS
3	SC	YORK	0041800	03-013/11-009	557	X-13	

# -SC 557-



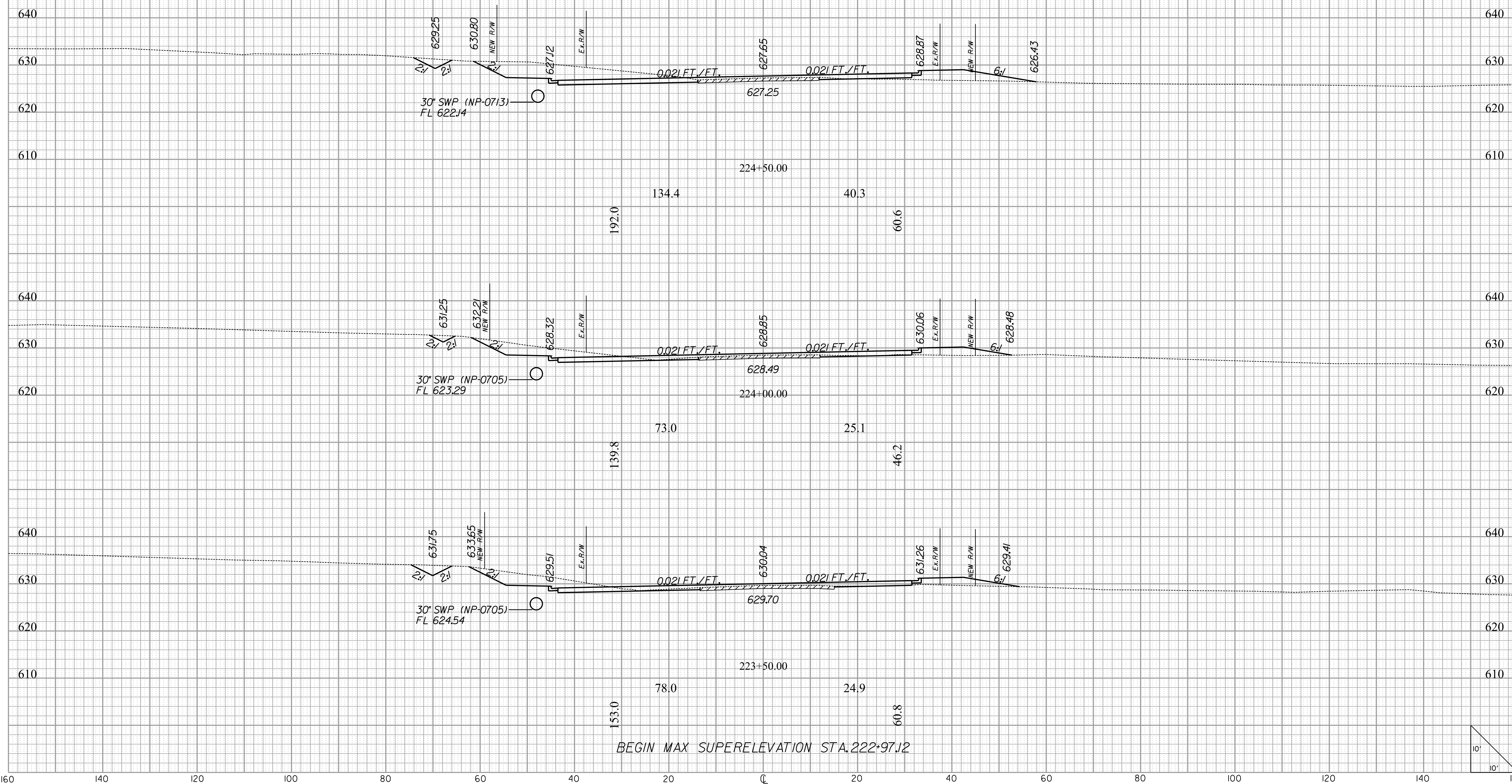

10/14/2022 H:\Project\2006\320.20 SC 557 Alt 4\CLIENT\Sheets\Cross Sections\sc557\_xscsheets.dgn





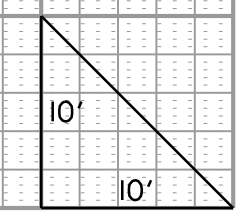
FED. ROAD DIV. NO.	STATE	COUNTY	PROJECT ID	PROJECT NO.	ROUTE NO.	SHEET NO.	TOTAL SHEETS
3	SC	YORK	0041800	03-013/11-009	557	X-14	

# -SC 557-



10/14/2022 H:\Project\2006\320\20 SC 557 A11 4\CLIENT\Sheets\Cross Sections\sc557\_xscsheets.dgn

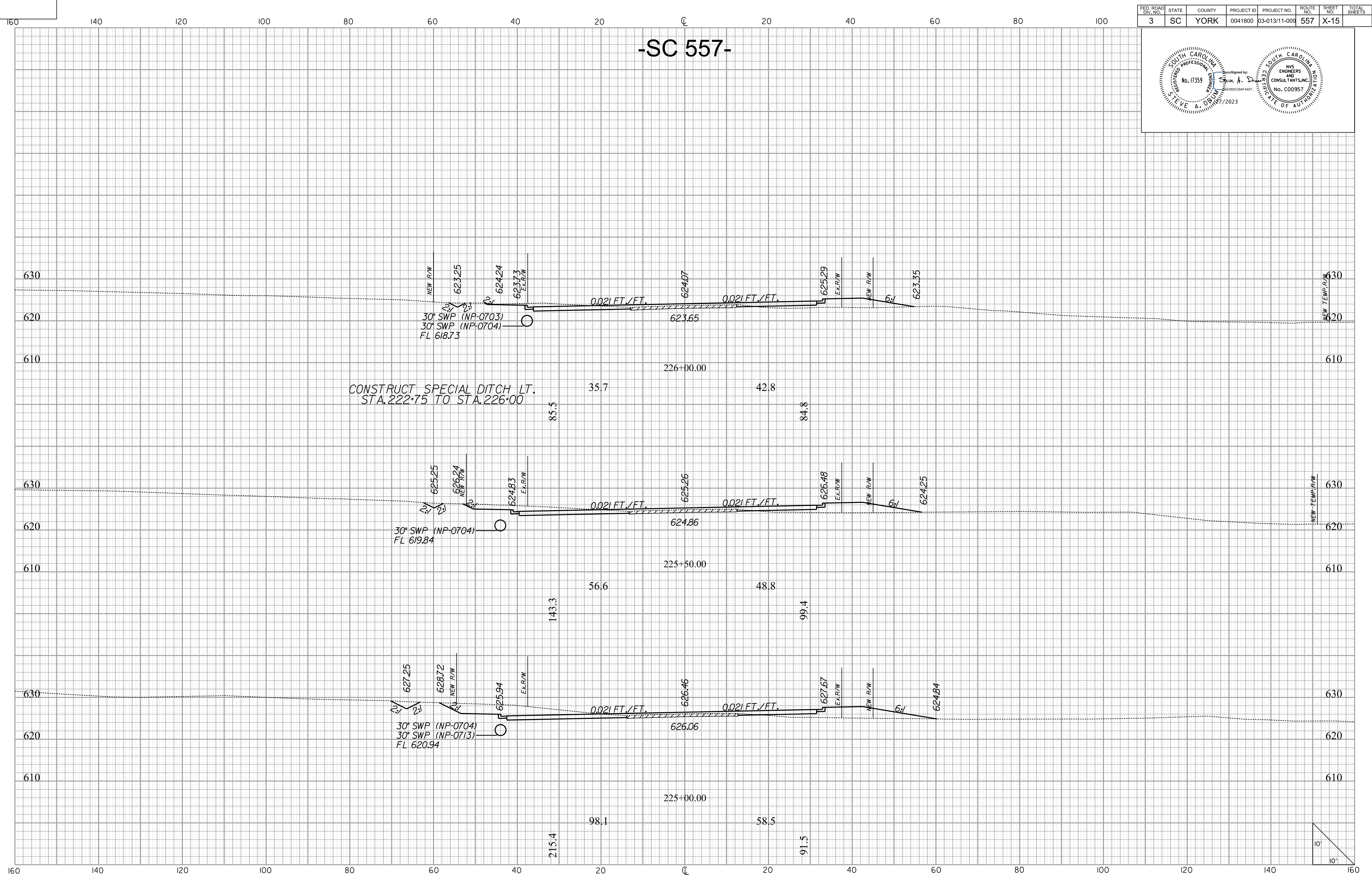

BEGIN MAX SUPERELEVATION STA. 222+97.12





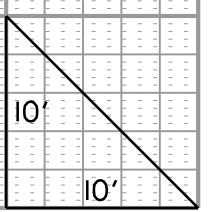
FED. ROAD DIV. NO.	STATE	COUNTY	PROJECT ID	PROJECT NO.	ROUTE NO.	SHEET NO.	TOTAL SHEETS
3	SC	YORK	0041800	03-013/11-009	557	X-15	

# -SC 557-



CONSTRUCT SPECIAL DITCH LT. STA. 222.75 TO STA. 226+00

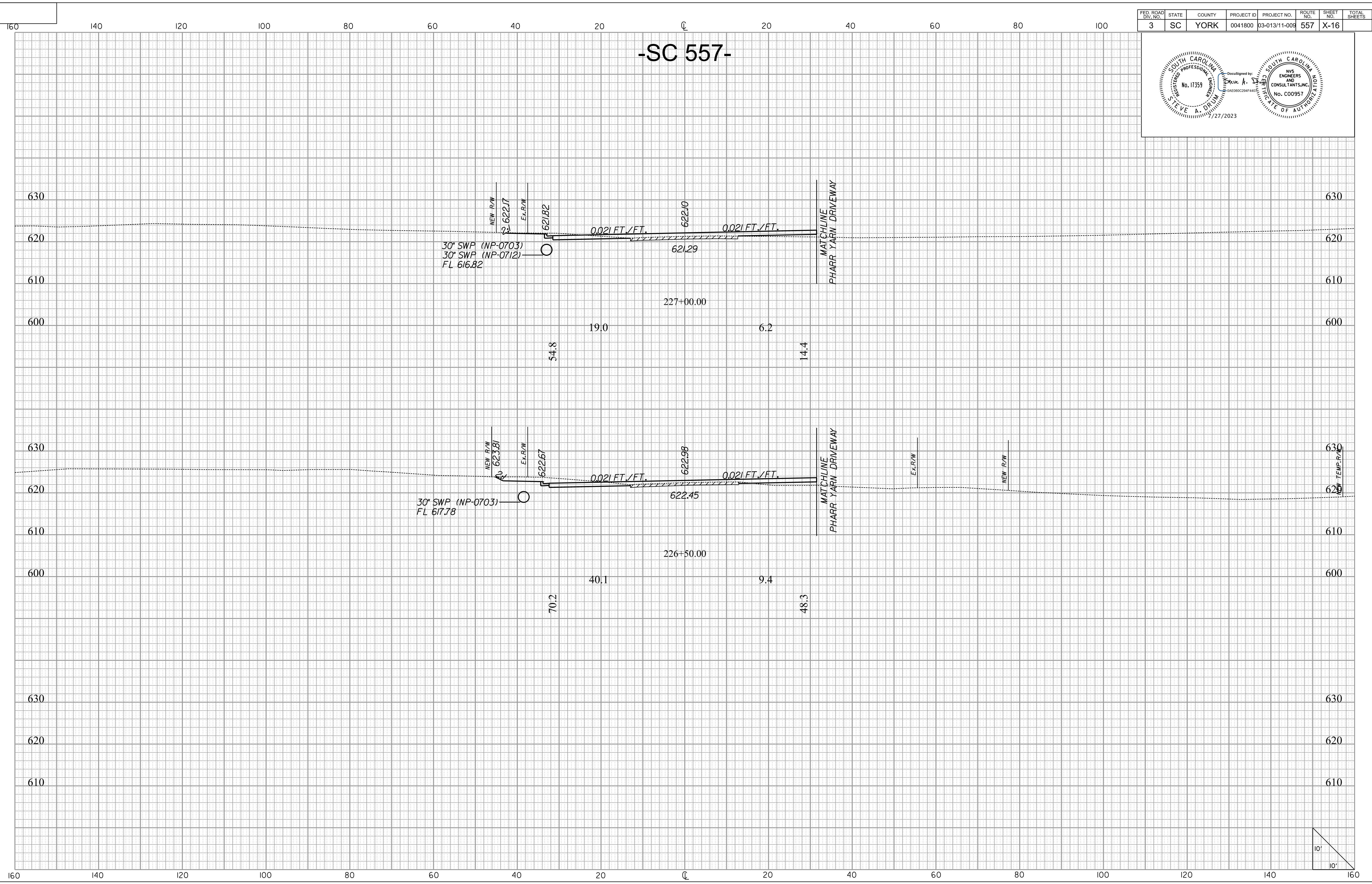
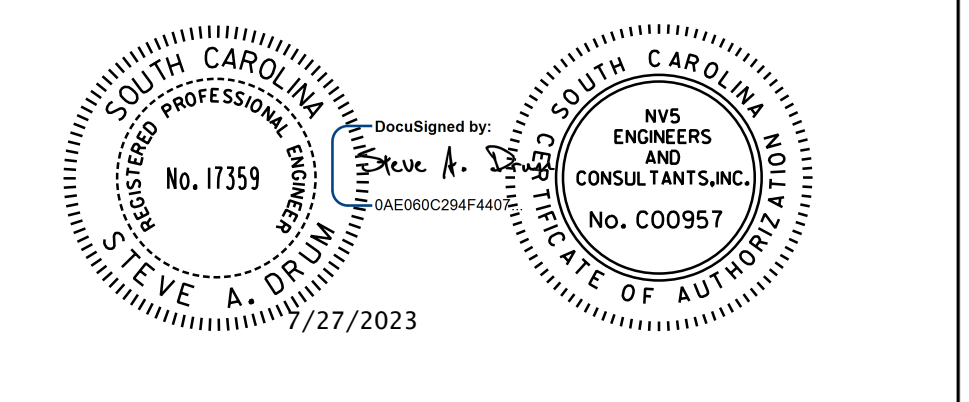
10/14/2022 H:\Project\2006\320\20 SC 557 A11 4\CLIENT\Sheets\Cross Sections\sc557\_xscsheets.dgn





FED. ROAD DIV. NO.	STATE	COUNTY	PROJECT ID	PROJECT NO.	ROUTE NO.	SHEET NO.	TOTAL SHEETS
3	SC	YORK	0041800	03-013/11-009	557	X-16	

# -SC 557-



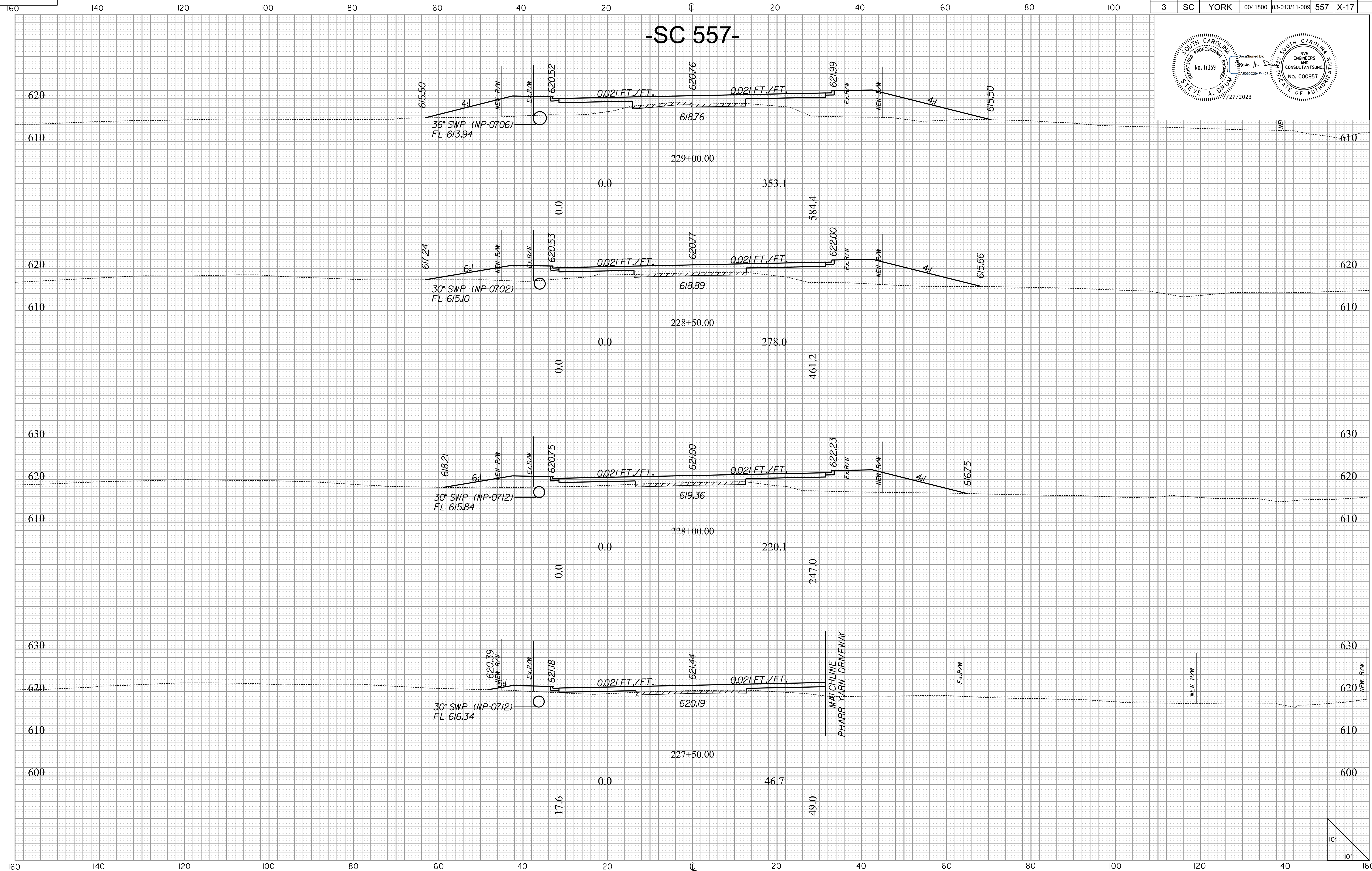

10/14/2022  
H:\Project\2006\320.20 SC 557 At 4\CLIENT\Sheets\Cross Sections\sc557\_xscsheets.dgn





FED. ROAD DIV. NO.	STATE	COUNTY	PROJECT ID	PROJECT NO.	ROUTE NO.	SHEET NO.	TOTAL SHEETS
3	SC	YORK	0041800	03-013/11-009	557	X-17	

# -SC 557-



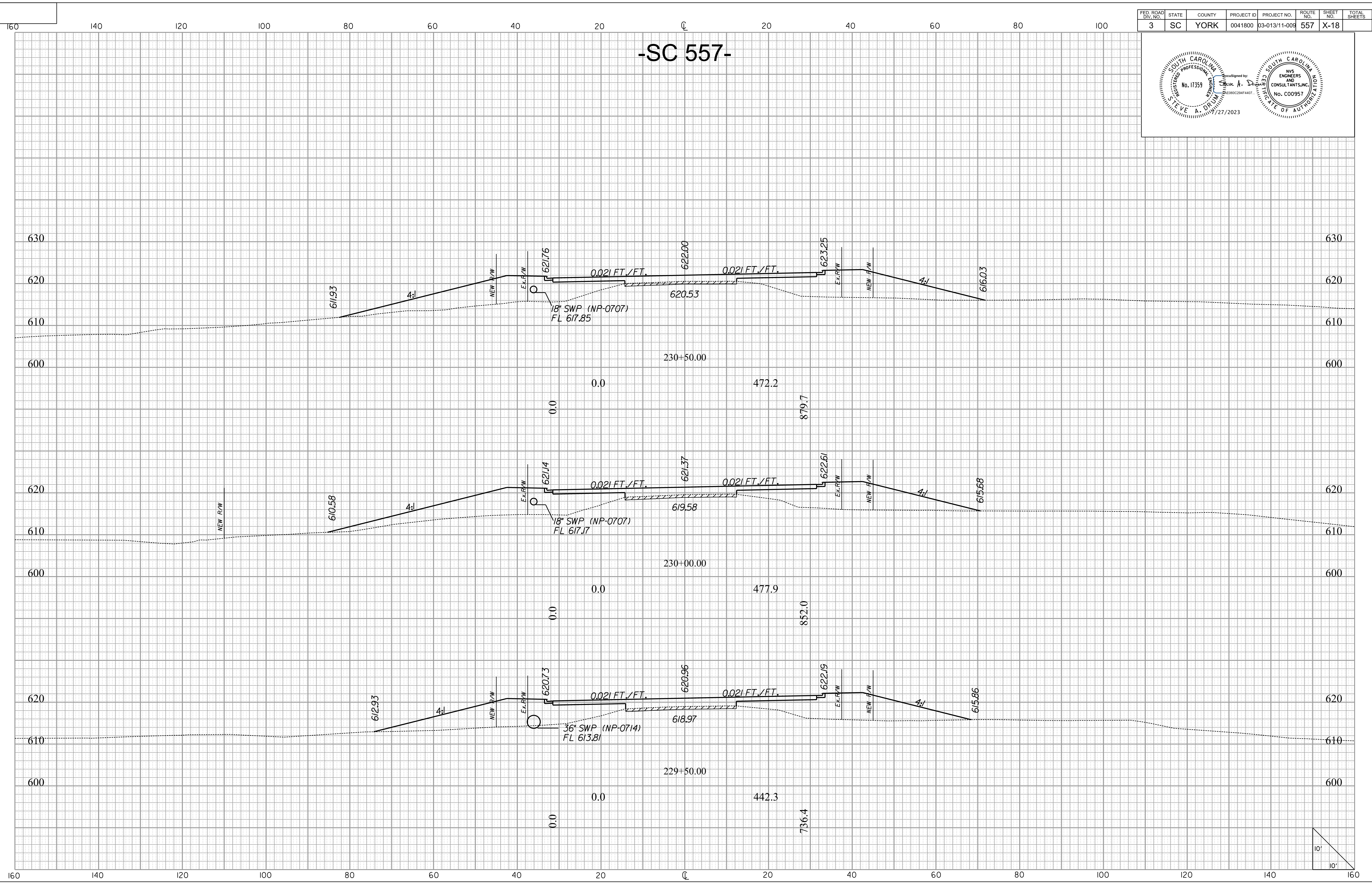

10/14/2022 H:\Project\2006\320\20 SC 557 A17 4\CLIENT\Sheets\Cross Sections\sc557\_xscsheets.dgn





FED. ROAD DIV. NO.	STATE	COUNTY	PROJECT ID	PROJECT NO.	ROUTE NO.	SHEET NO.	TOTAL SHEETS
3	SC	YORK	0041800	03-013/11-009	557	X-18	

# -SC 557-



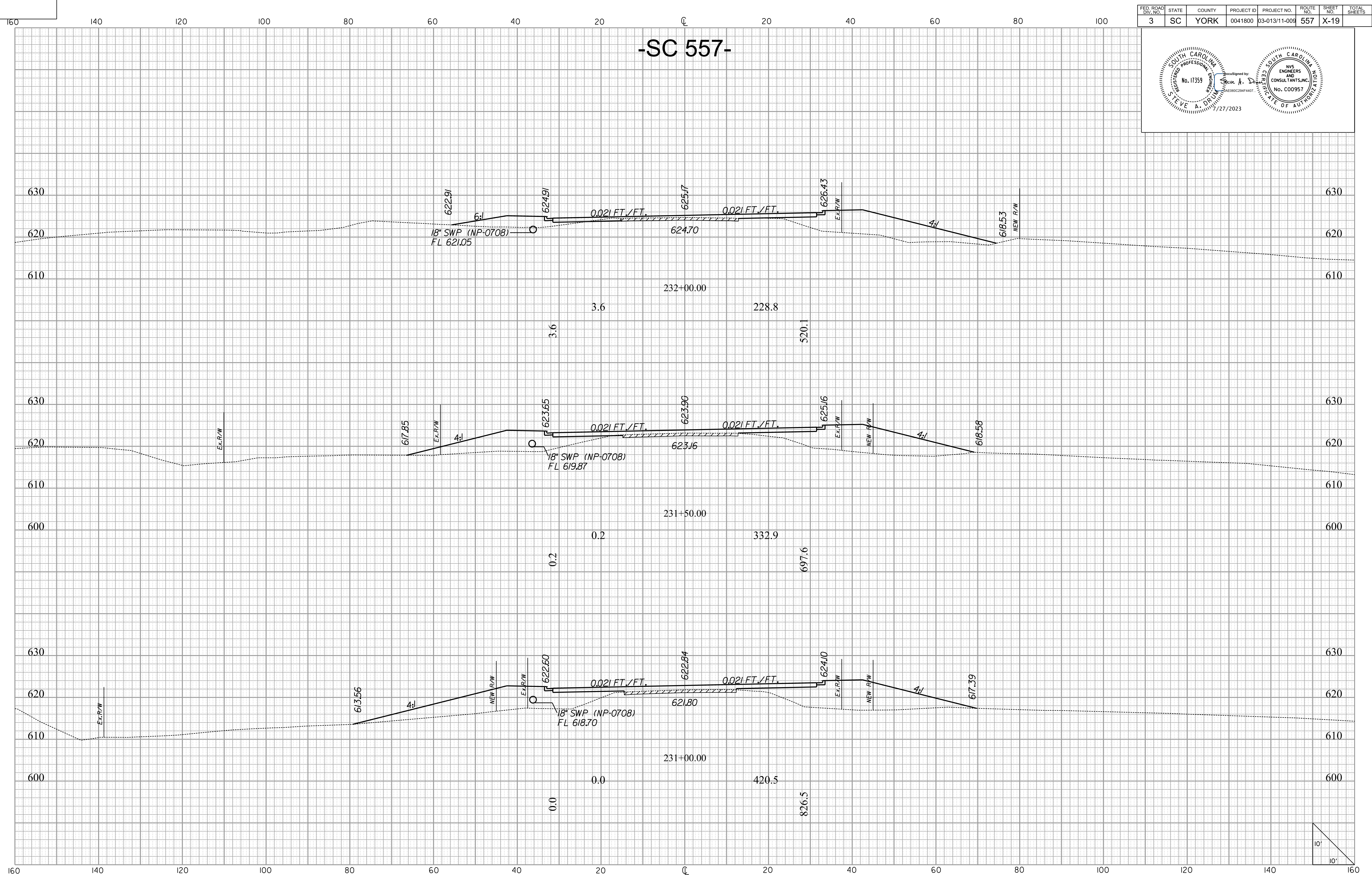

10/14/2022  
H:\Project\2006\320.20 SC 557 A11 4\Clients\Sheets\Cross Sections\sc557\_xscsheets.dgn





FED. ROAD DIV. NO.	STATE	COUNTY	PROJECT ID	PROJECT NO.	ROUTE NO.	SHEET NO.	TOTAL SHEETS
3	SC	YORK	0041800	03-013/11-009	557	X-19	

# -SC 557-



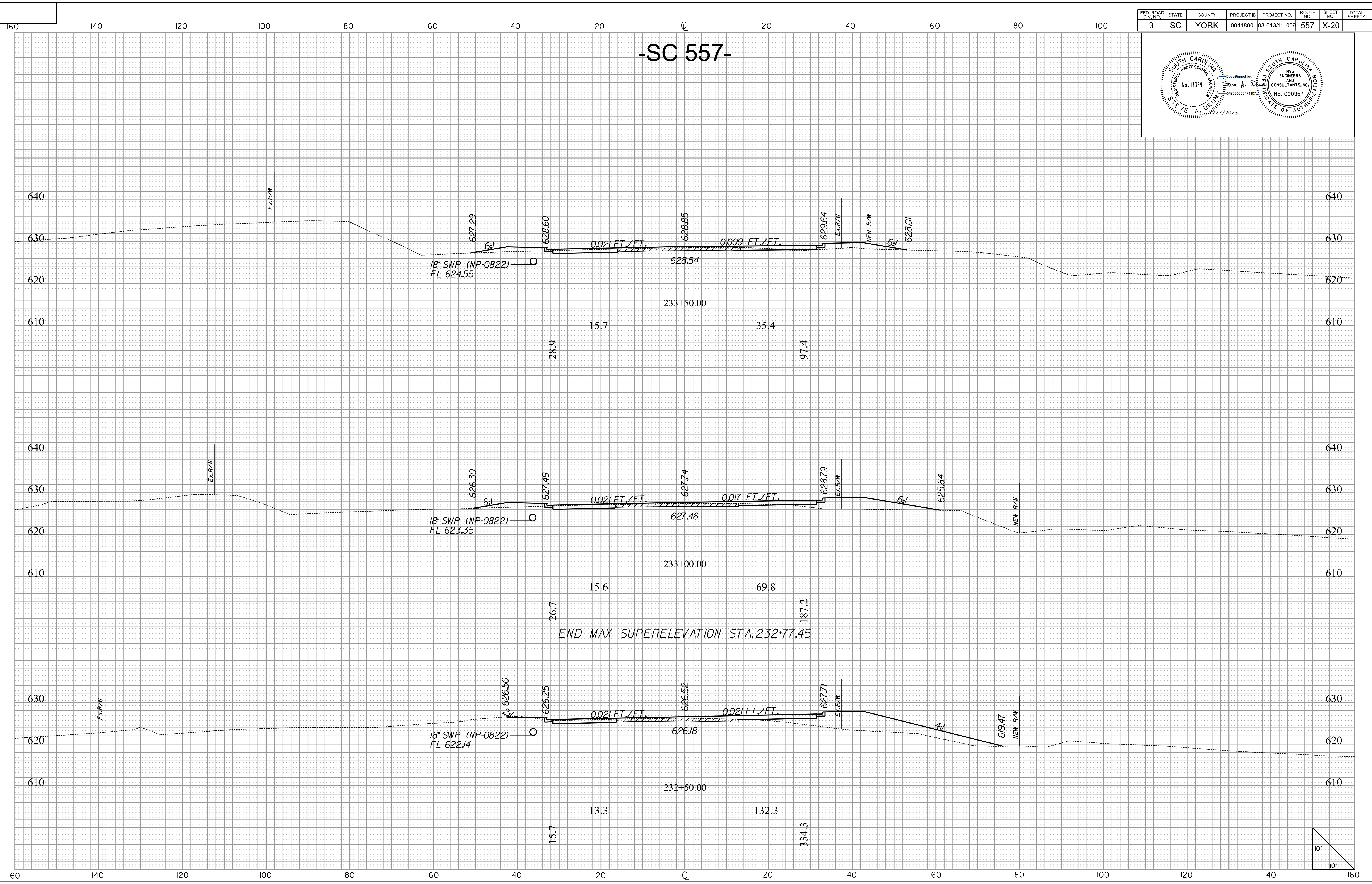
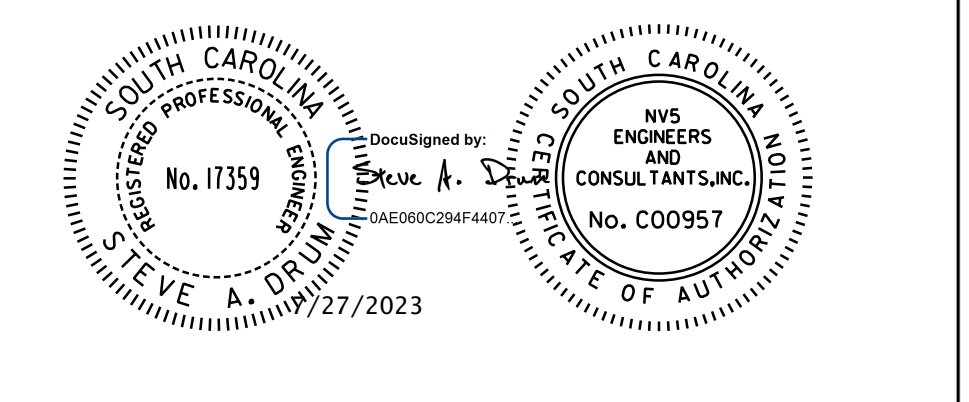
10/14/2022  
 H:\Project\2006\32020 SC 557 A11 4\CLIENT\Sheets\Cross Sections\sc557\_xscsheets.dgn  
 de:foit





FED. ROAD DIV. NO.	STATE	COUNTY	PROJECT ID	PROJECT NO.	ROUTE NO.	SHEET NO.	TOTAL SHEETS
3	SC	YORK	0041800	03-013/11-009	557	X-20	

# -SC 557-

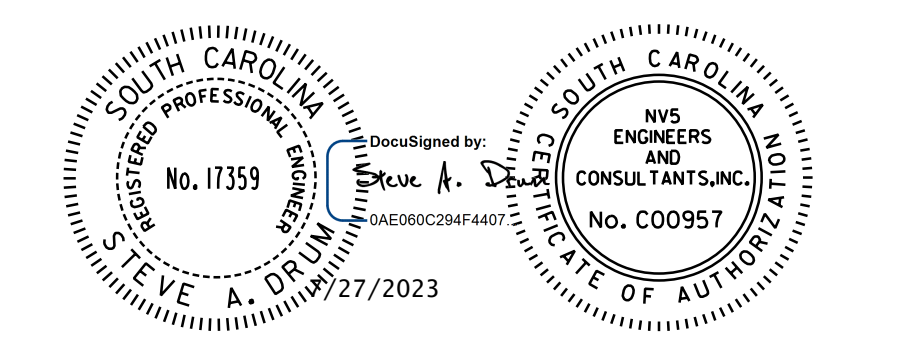


10/14/2022  
H:\Project\2006\320\20 SC 557 A11 4\CLIENT\Sheets\Cross Sections\sc557\_xscsheets.dgn

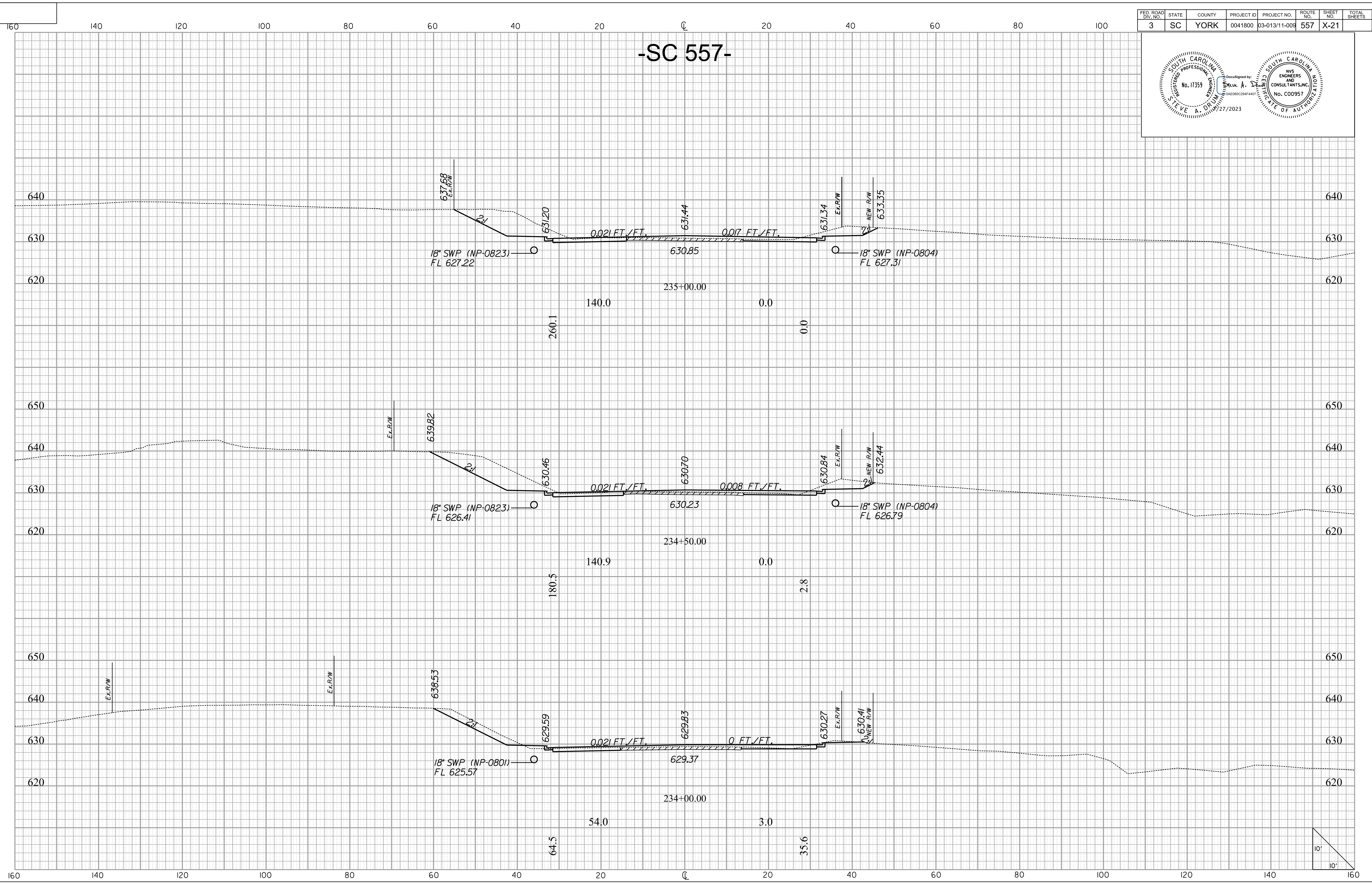




FED. ROAD DIV. NO.	STATE	COUNTY	PROJECT ID	PROJECT NO.	ROUTE NO.	SHEET NO.	TOTAL SHEETS
3	SC	YORK	0041800	03-013/11-009	557	X-21	



# -SC 557-



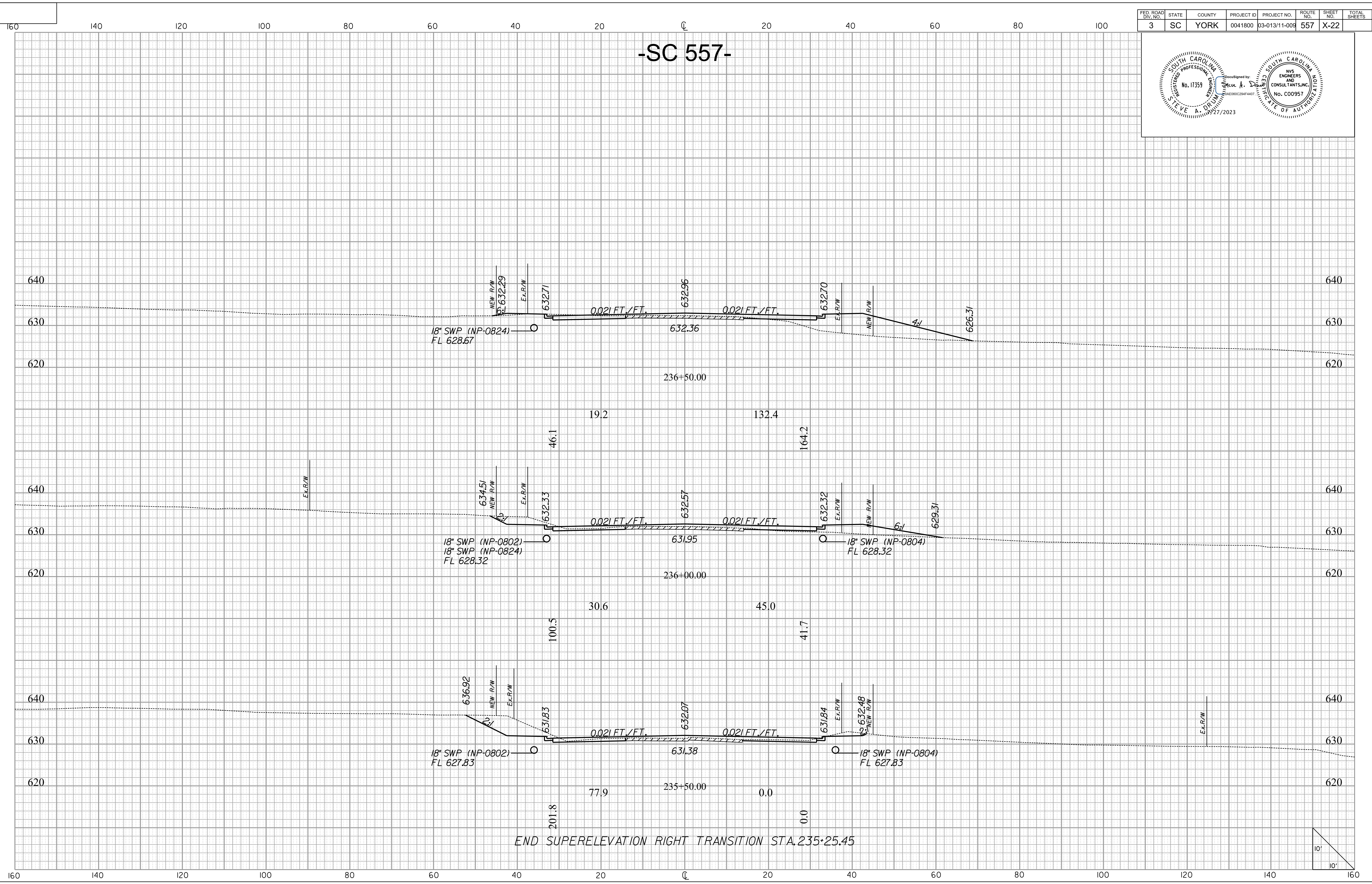

10/14/2022  
H:\Project\2006\320\20 SC 557 A11 4\CLIENT\Sheets\Cross Sections\sc557\_xscsheets.dgn





FED. ROAD DIV. NO.	STATE	COUNTY	PROJECT ID	PROJECT NO.	ROUTE NO.	SHEET NO.	TOTAL SHEETS
3	SC	YORK	0041800	03-013/11-009	557	X-22	

# -SC 557-

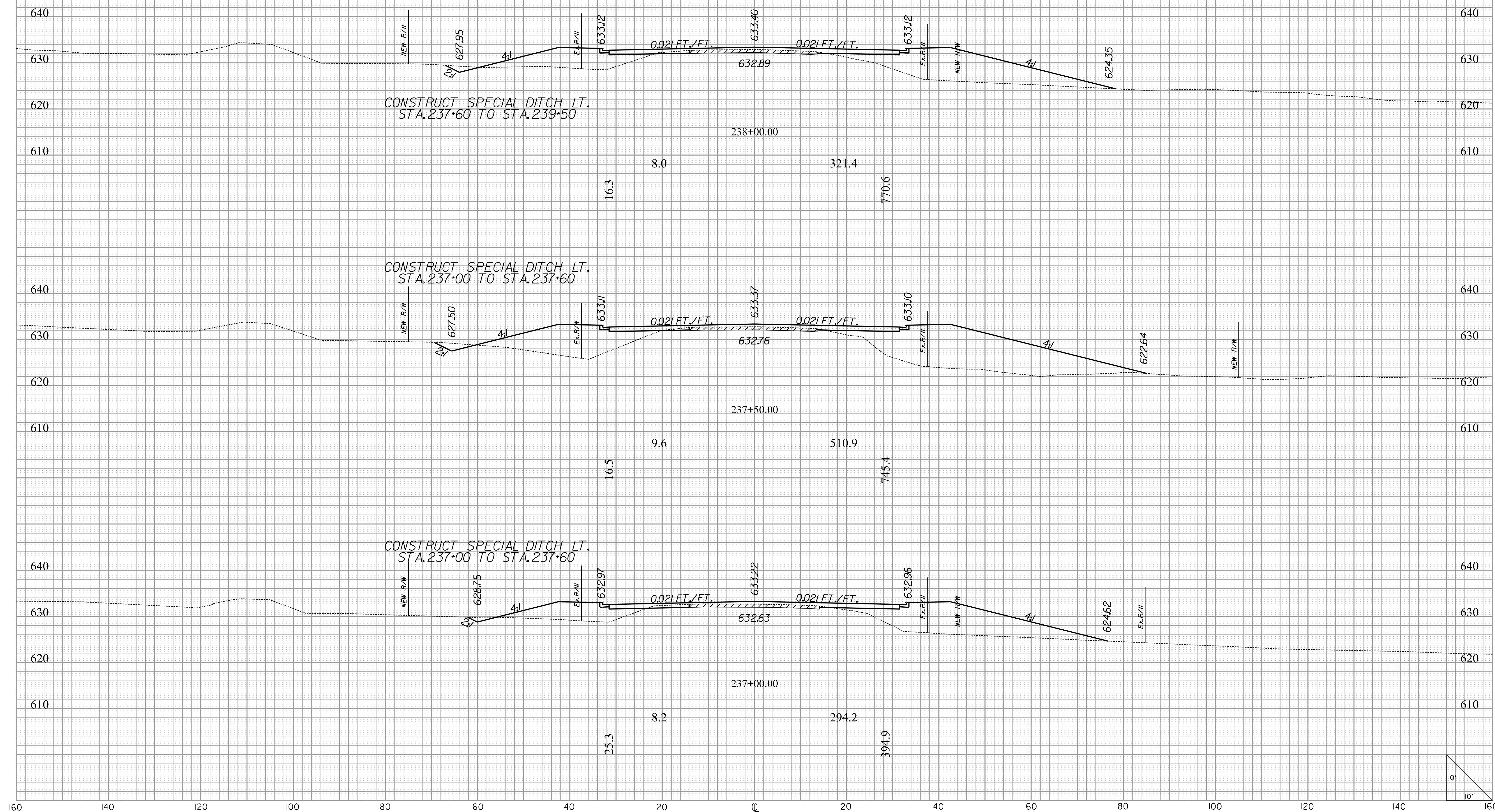
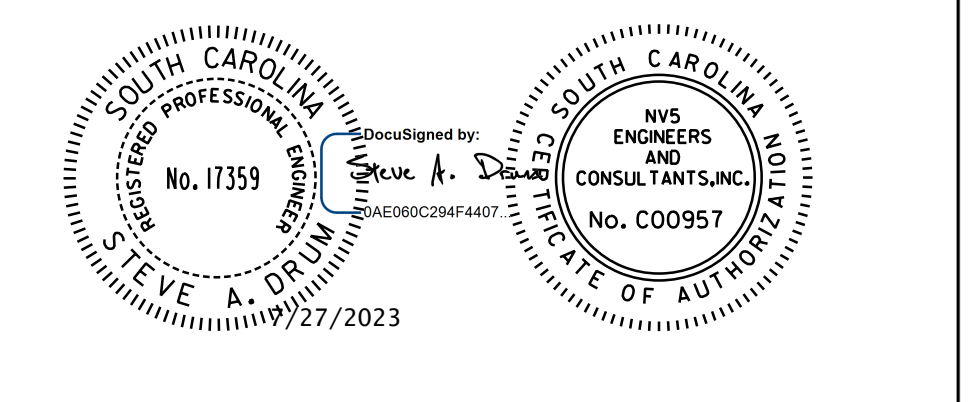


10/14/2022 H:\Project\2006\320\20 SC 557 A1\4\CLIENT\Sheets\Cross Sections\sc557\_xscsheets.dgn



FED. ROAD DIV. NO.	STATE	COUNTY	PROJECT ID	PROJECT NO.	ROUTE NO.	SHEET NO.	TOTAL SHEETS
3	SC	YORK	0041800	03-013/11-009	557	X-23	

# -SC 557-



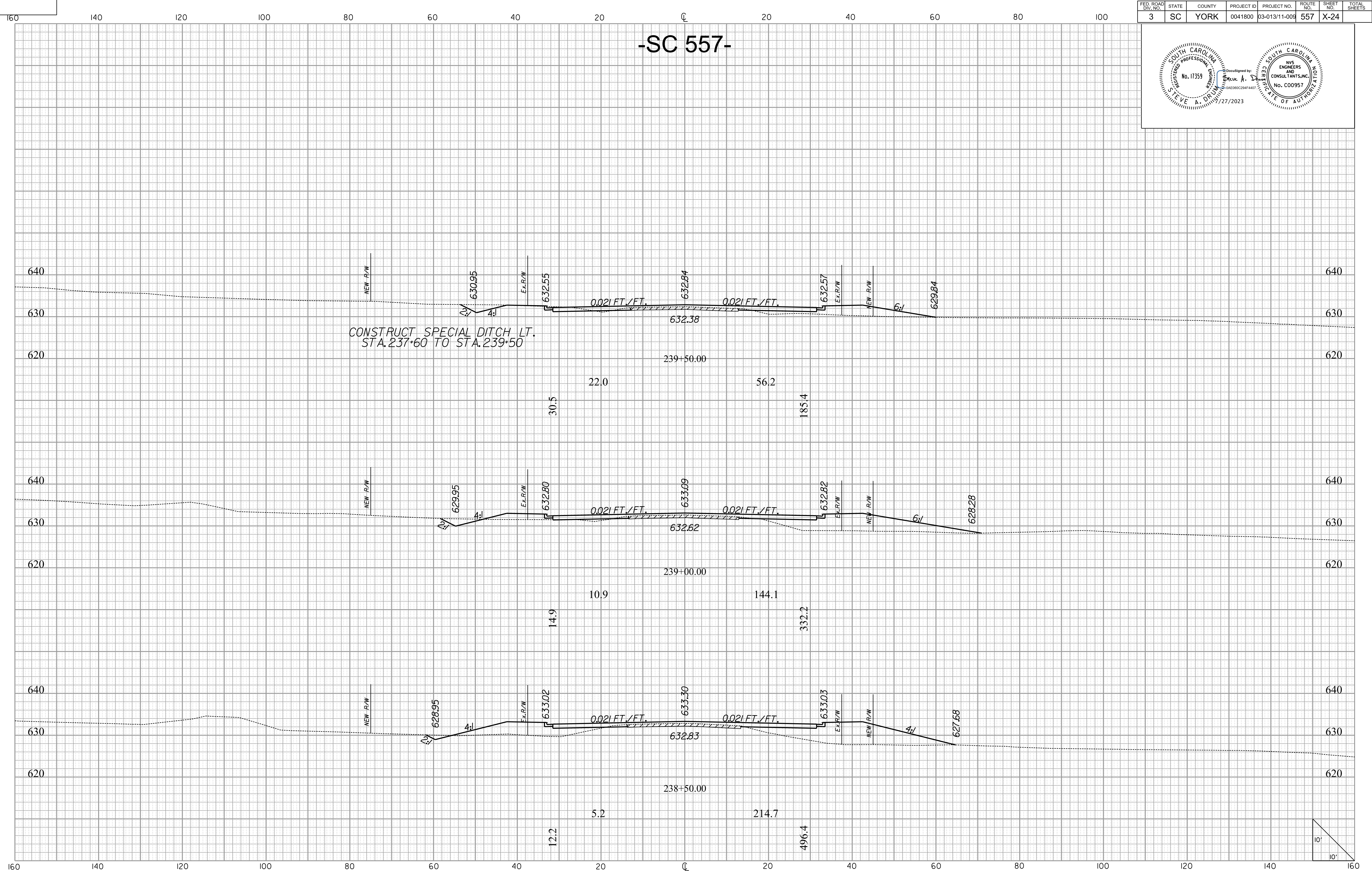

10/14/2022  
H:\Project\2006\32020 SC 557 A1\4\CLIENT\Sheets\Cross Sections\sc557\_xscsheets.dgn





FED. ROAD DIV. NO.	STATE	COUNTY	PROJECT ID	PROJECT NO.	ROUTE NO.	SHEET NO.	TOTAL SHEETS
3	SC	YORK	0041800	03-013/11-009	557	X-24	

# -SC 557-



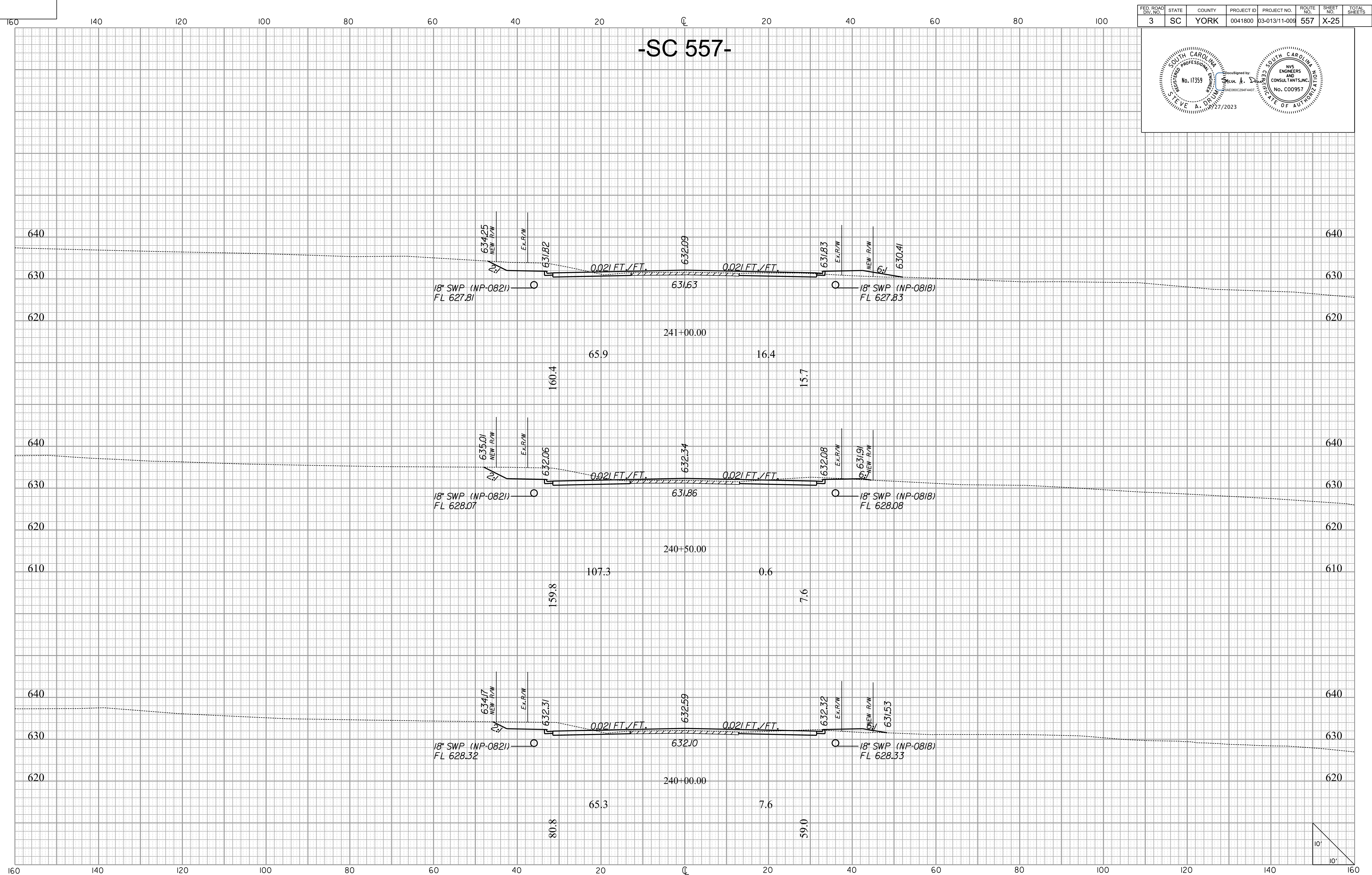

10/14/2022  
H:\Project\2006\320\20 SC 557 A1+ 4\CLIENT\Sheets\Cross Sections\sc557\_xscsheets.dgn





FED. ROAD DIV. NO.	STATE	COUNTY	PROJECT ID	PROJECT NO.	ROUTE NO.	SHEET NO.	TOTAL SHEETS
3	SC	YORK	0041800	03-013/11-009	557	X-25	

# -SC 557-




10/14/2022 H:\Project\2006\320\20 SC 557 A11 4\CLIENT\Sheets\Cross Sections\sc557\_xscsheets.dgn

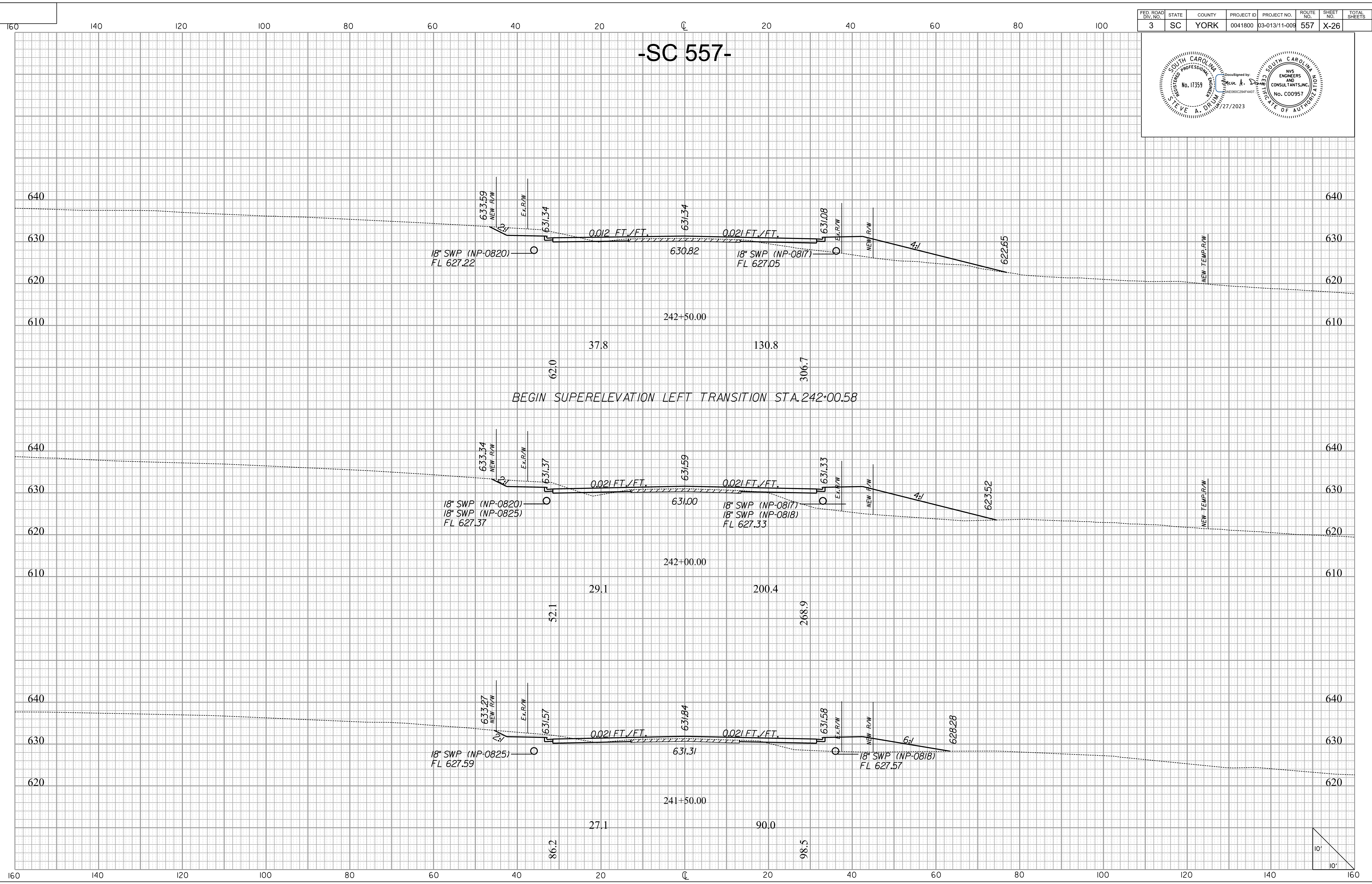




FED. ROAD DIV. NO.	STATE	COUNTY	PROJECT ID	PROJECT NO.	ROUTE NO.	SHEET NO.	TOTAL SHEETS
3	SC	YORK	0041800	03-013/11-009	557	X-26	



# -SC 557-

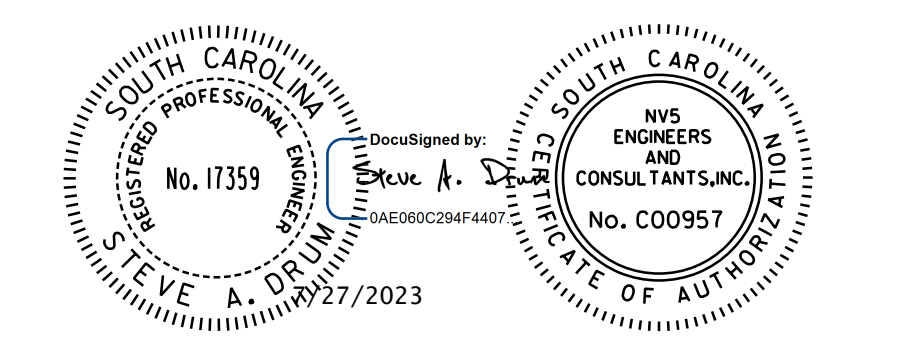


10/14/2022 H:\Project\2006\320\20 SC 557 At 4\CLIENT\Sheets\Cross Sections\sc557\_xscsheets.dgn

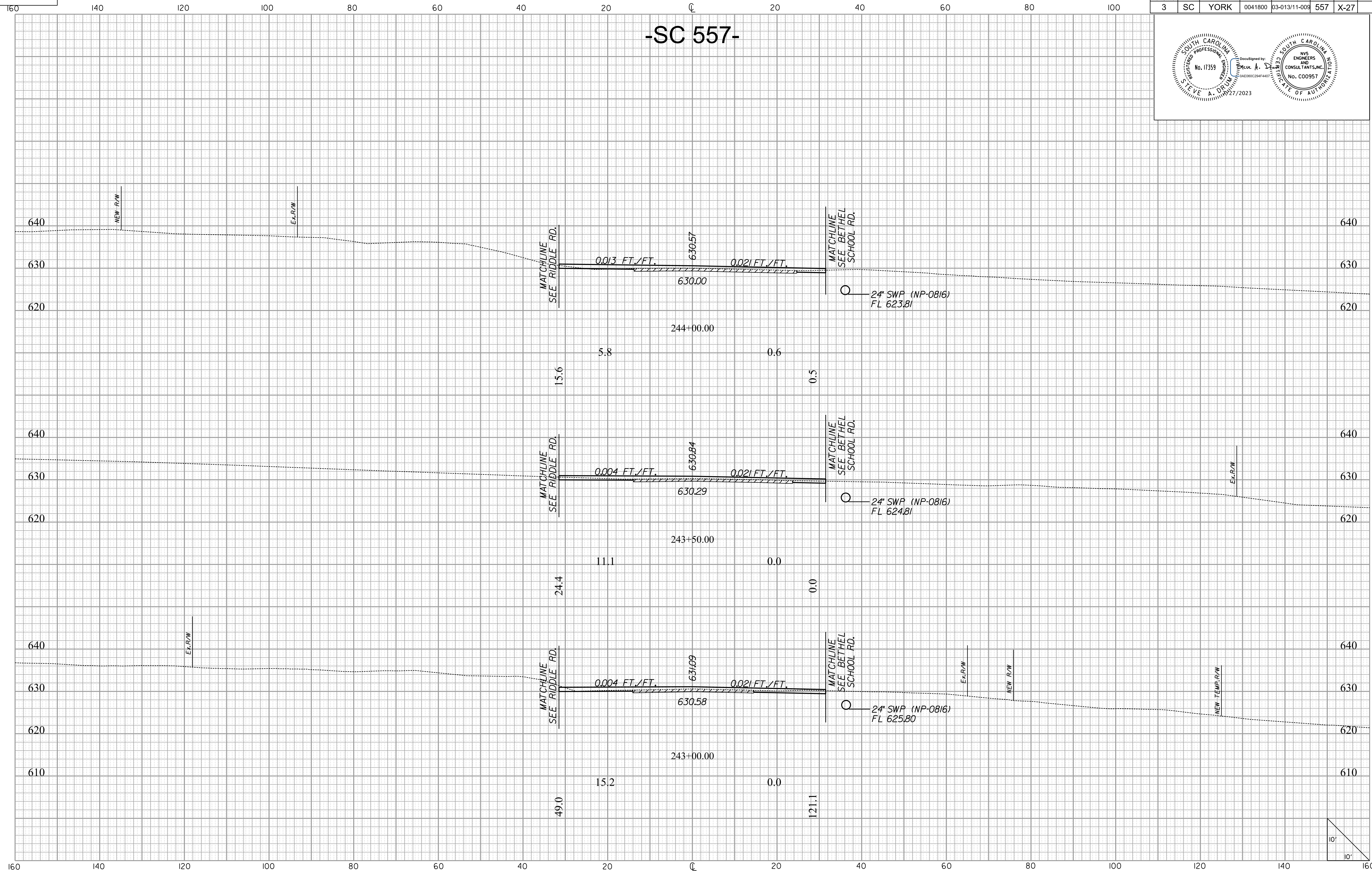




FED. ROAD DIV. NO.	STATE	COUNTY	PROJECT ID	PROJECT NO.	ROUTE NO.	SHEET NO.	TOTAL SHEETS
3	SC	YORK	0041800	03-013/11-009	557	X-27	



# -SC 557-




10/14/2022  
H:\Projects\2006\320\20 SC 557 At 4\CLIENT\Sheets\Cross Sections\sc557\_xscsheets.dgn

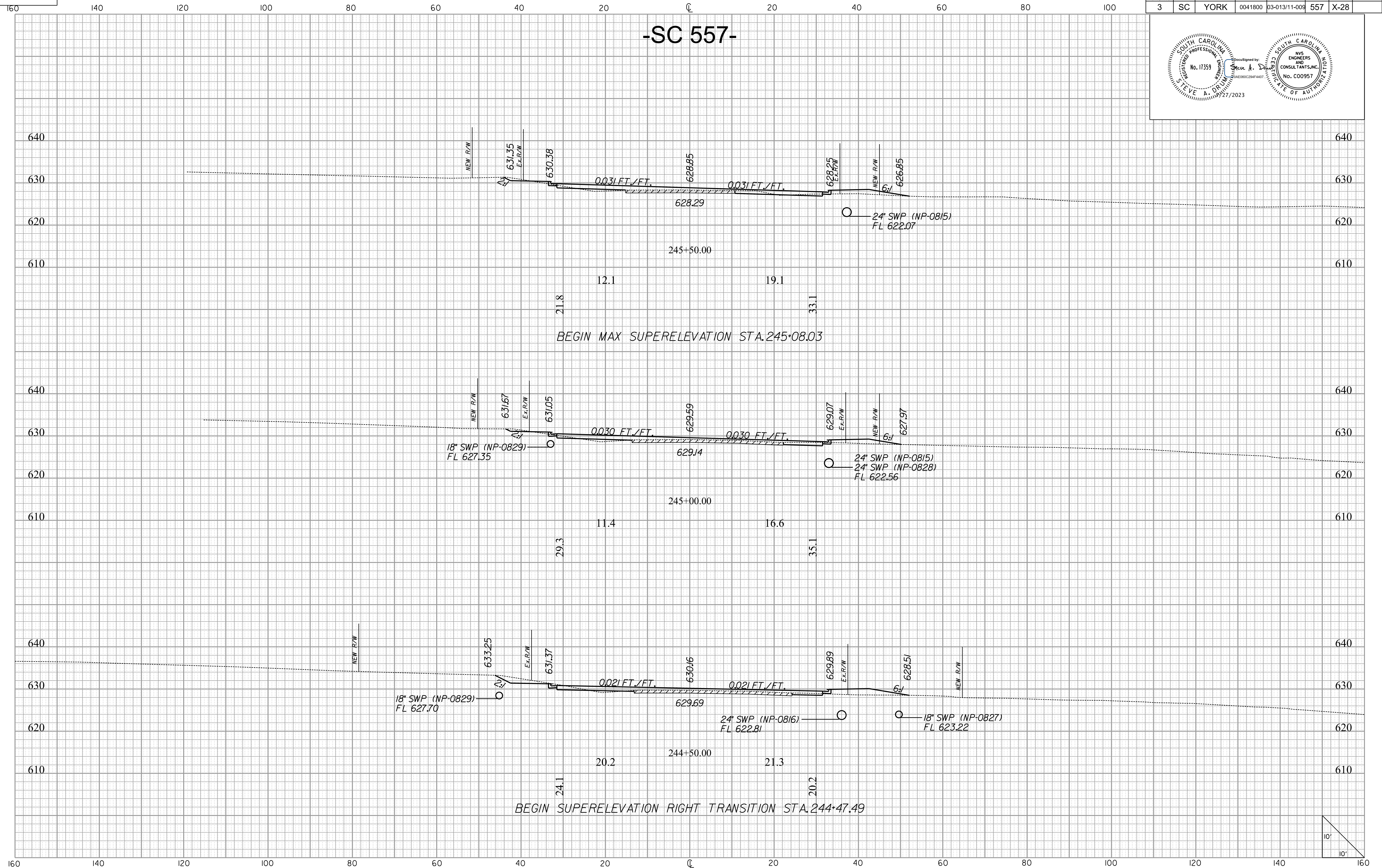




FED. ROAD DIV. NO.	STATE	COUNTY	PROJECT ID	PROJECT NO.	ROUTE NO.	SHEET NO.	TOTAL SHEETS
3	SC	YORK	0041800	03-013/11-009	557	X-28	

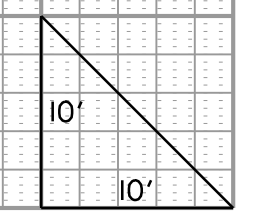


# -SC 557-



BEGIN MAX SUPERELEVATION STA. 245+08.03

BEGIN SUPERELEVATION RIGHT TRANSITION STA. 244+47.49

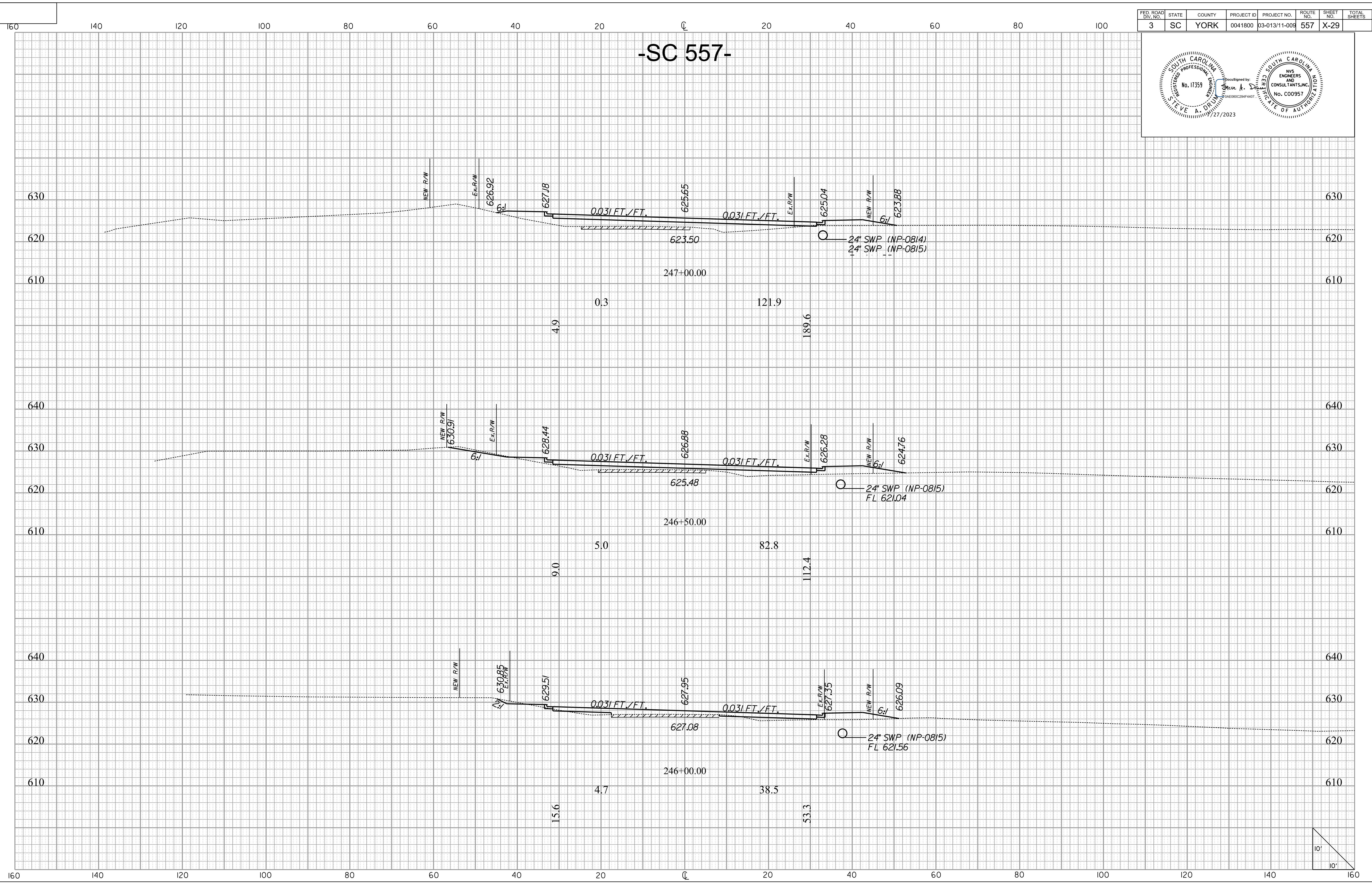



10/14/2022 H:\Project\2006\320\20 SC 557 A1\4\CLIENT\Sheets\Cross Sections\sc557\_xscsheets.dgn



FED. ROAD DIV. NO.	STATE	COUNTY	PROJECT ID	PROJECT NO.	ROUTE NO.	SHEET NO.	TOTAL SHEETS
3	SC	YORK	0041800	03-013/11-009	557	X-29	

# -SC 557-



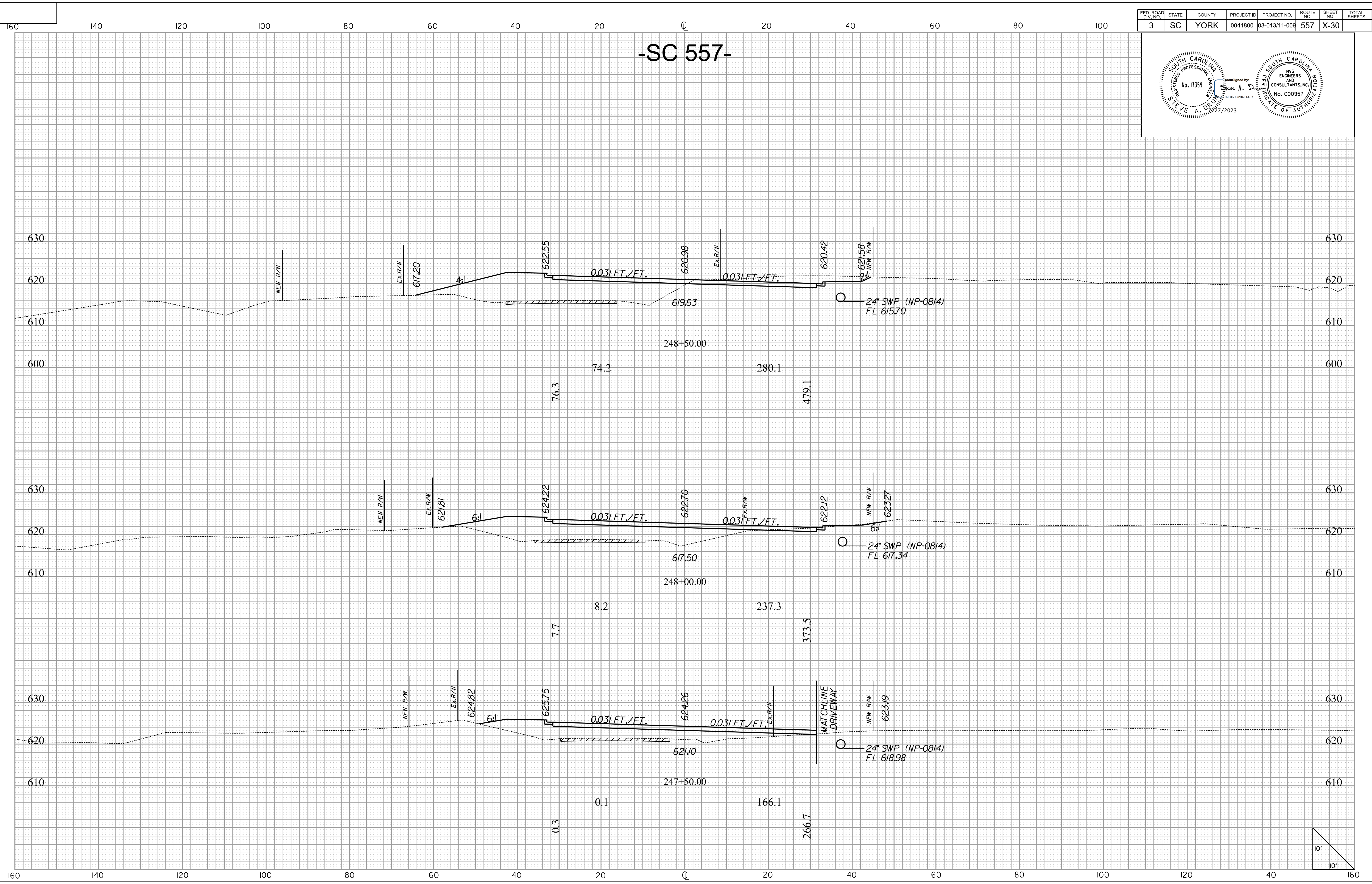

10/14/2022  
H:\Project\2006\320\20 SC 557 A1+ 4\CLIENT\Sheets\Cross Sections\sc557\_xscsheets.dgn





FED. ROAD DIV. NO.	STATE	COUNTY	PROJECT ID	PROJECT NO.	ROUTE NO.	SHEET NO.	TOTAL SHEETS
3	SC	YORK	0041800	03-013/11-009	557	X-30	

# -SC 557-



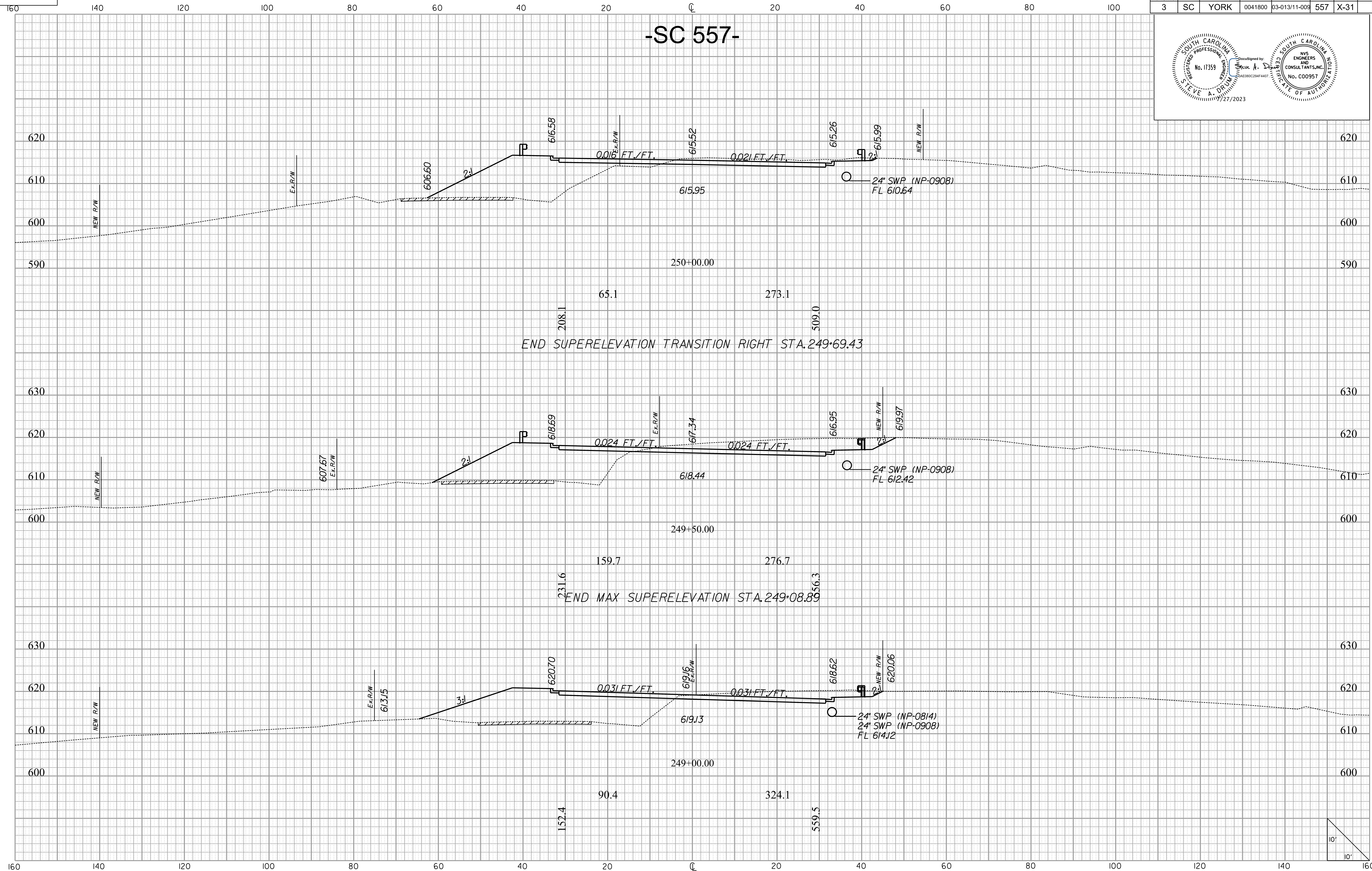
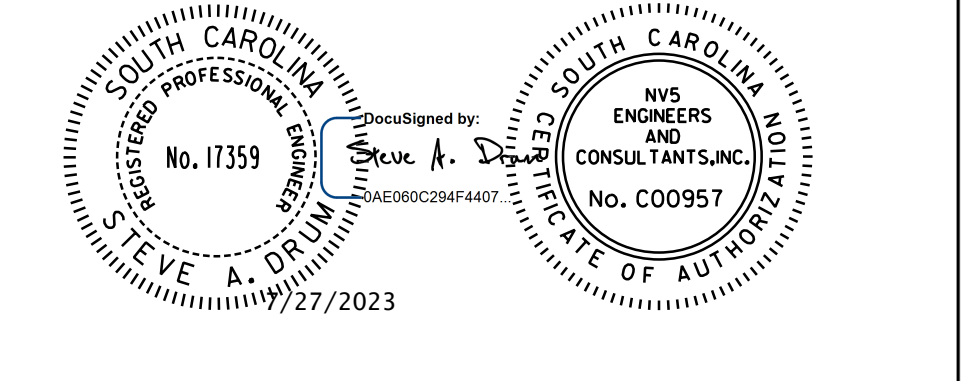
10/14/2022  
H:\Project\2006\320\20 SC 557 At 4\CLIENT\Sheets\Cross Sections\sc557\_xscsheets.dgn





FED. ROAD DIV. NO.	STATE	COUNTY	PROJECT ID	PROJECT NO.	ROUTE NO.	SHEET NO.	TOTAL SHEETS
3	SC	YORK	0041800	03-013/11-009	557	X-31	

# -SC 557-




10/14/2022  
H:\Project\2006\320\20 SC 557 A11 4\CLIENT\Sheets\Cross Sections\sc557\_xscsheets.dgn

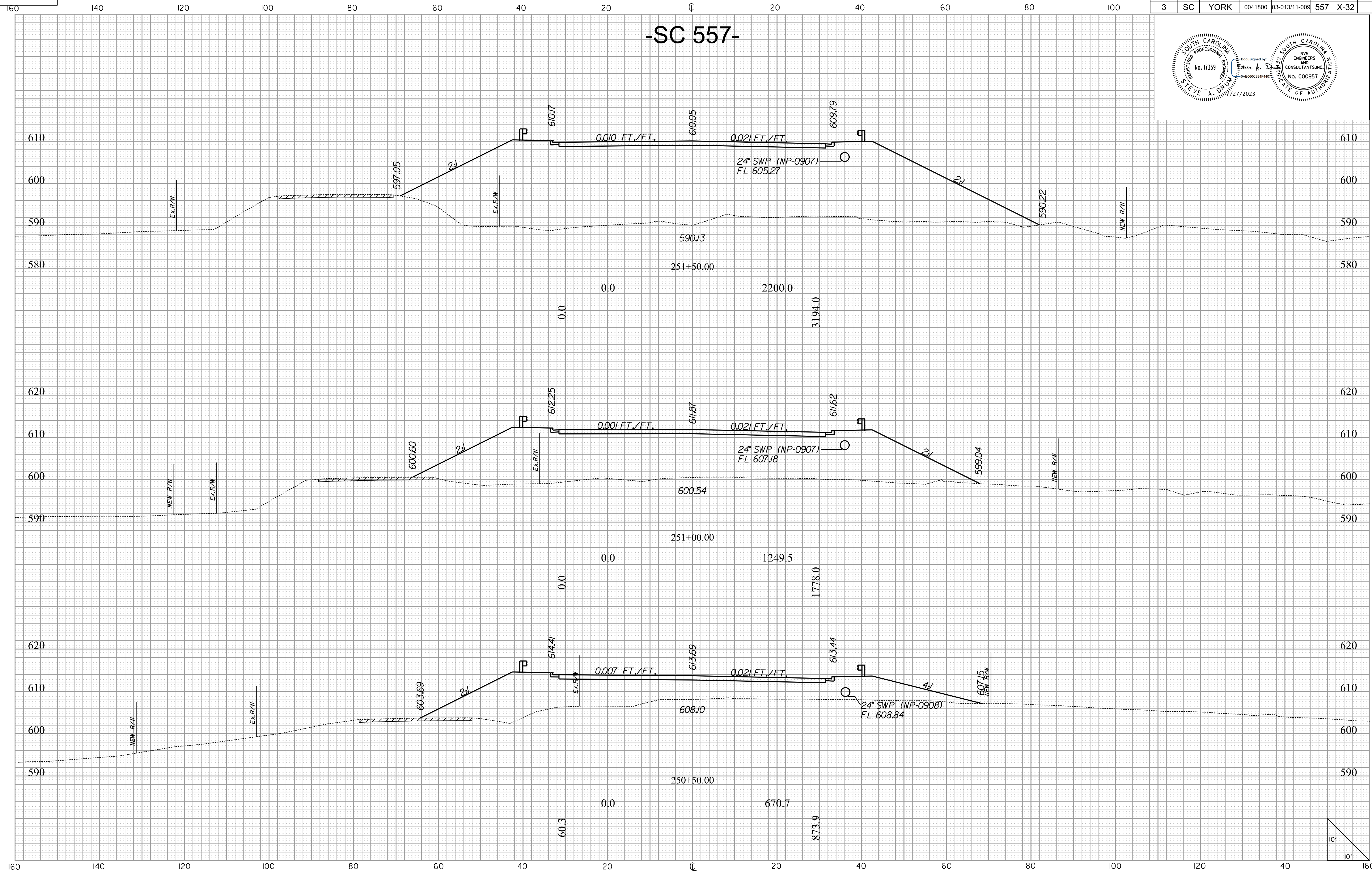




FED. ROAD DIV. NO.	STATE	COUNTY	PROJECT ID	PROJECT NO.	ROUTE NO.	SHEET NO.	TOTAL SHEETS
3	SC	YORK	0041800	03-013/11-009	557	X-32	



# -SC 557-




10/14/2022 H:\Project\2006\320\20 SC 557 A11 4\CLIENT\Sheets\Cross Sections\sc557\_xscsheets.dgn

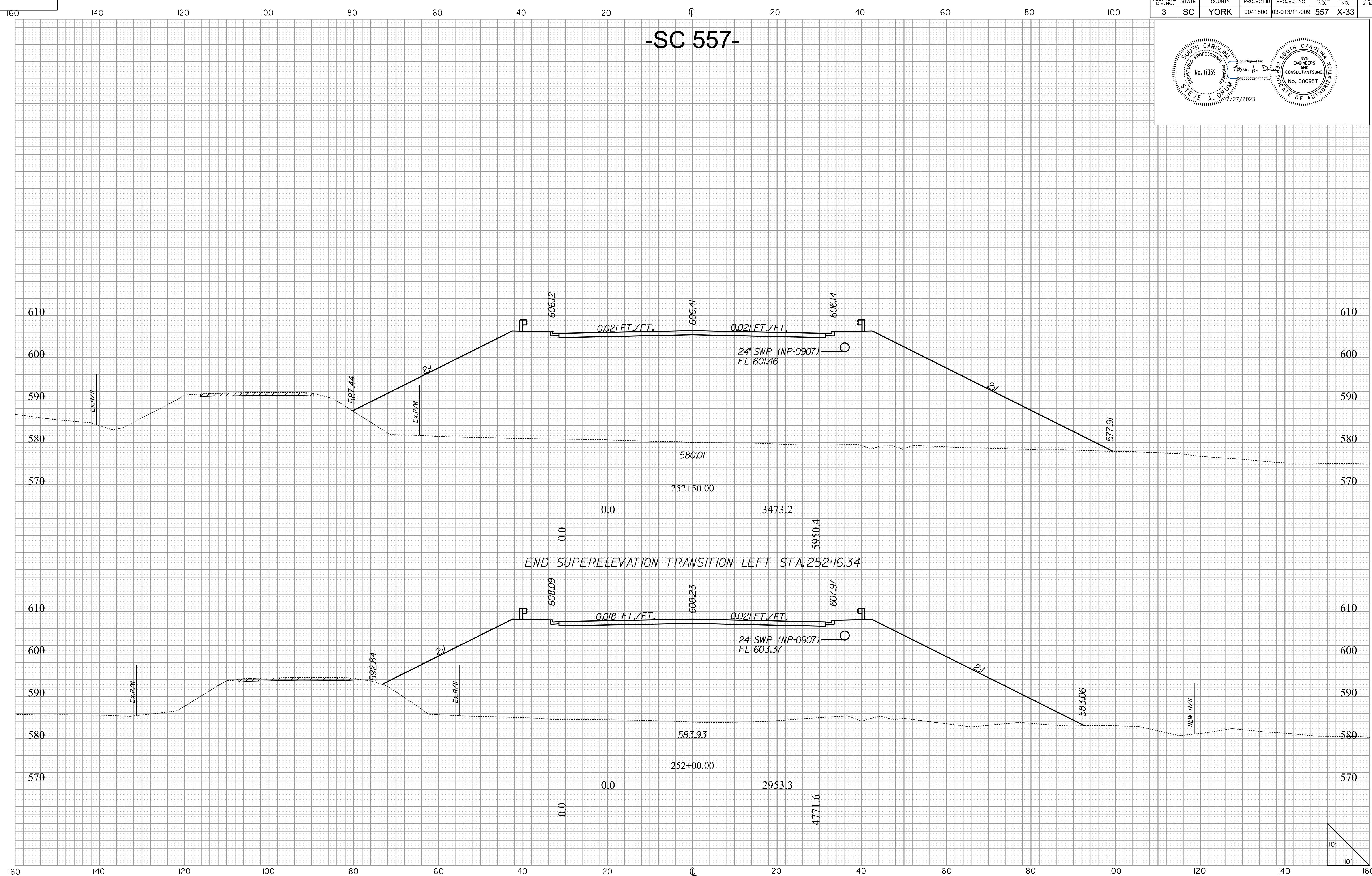




FED. ROAD DIV. NO.	STATE	COUNTY	PROJECT ID	PROJECT NO.	ROUTE NO.	SHEET NO.	TOTAL SHEETS
3	SC	YORK	0041800	03-013/11-009	557	X-33	



# -SC 557-



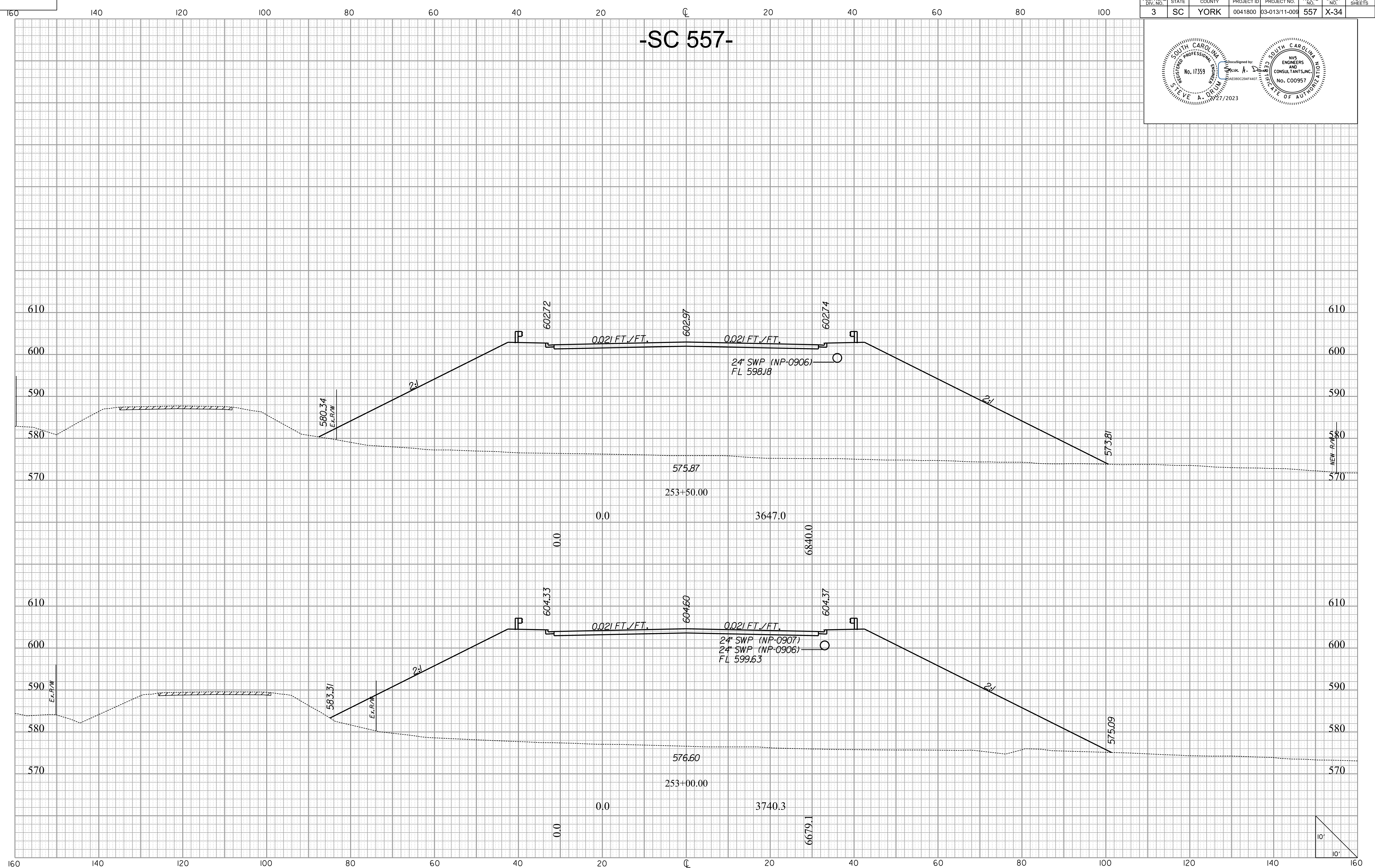
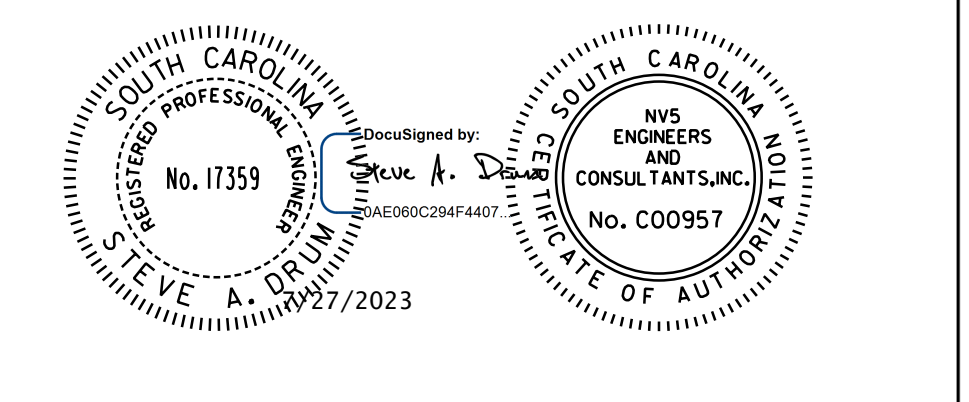
10/14/2022 H:\Project\2006\320\20 SC 557 Alt 4\CLIENT\Sheets\Cross Sections\sc557\_xscsheets.dgn





FED. ROAD DIV. NO.	STATE	COUNTY	PROJECT ID	PROJECT NO.	ROUTE NO.	SHEET NO.	TOTAL SHEETS
3	SC	YORK	0041800	03-013/11-009	557	X-34	

# -SC 557-




10/14/2022 H:\Project\2006\320\20 SC 557 A1\4\CLIENT\Sheets\Cross Sections\sc557\_xscsheets.dgn

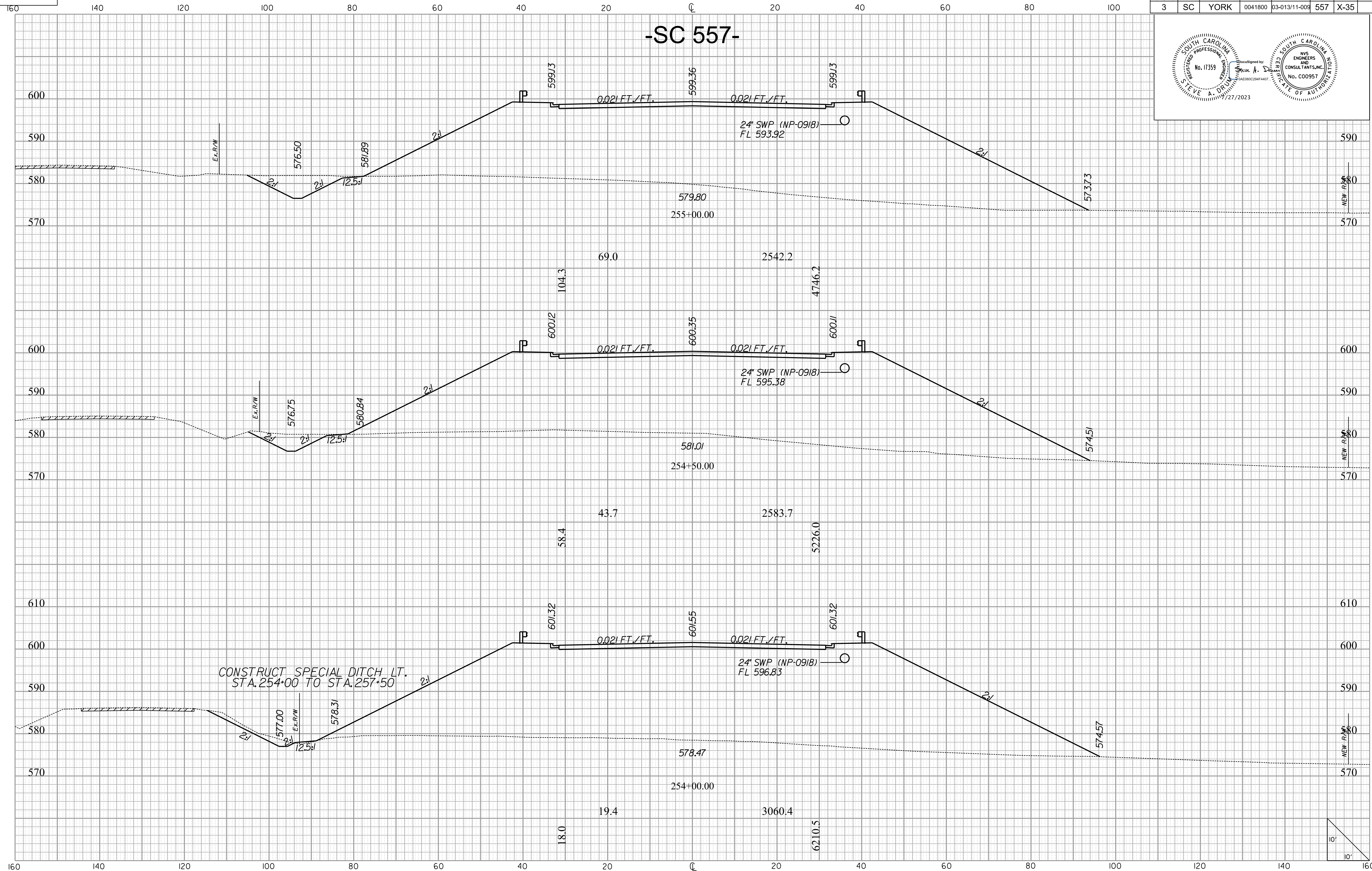




FED. ROAD DIV. NO.	STATE	COUNTY	PROJECT ID	PROJECT NO.	ROUTE NO.	SHEET NO.	TOTAL SHEETS
3	SC	YORK	0041800	03-013/11-009	557	X-35	



# -SC 557-

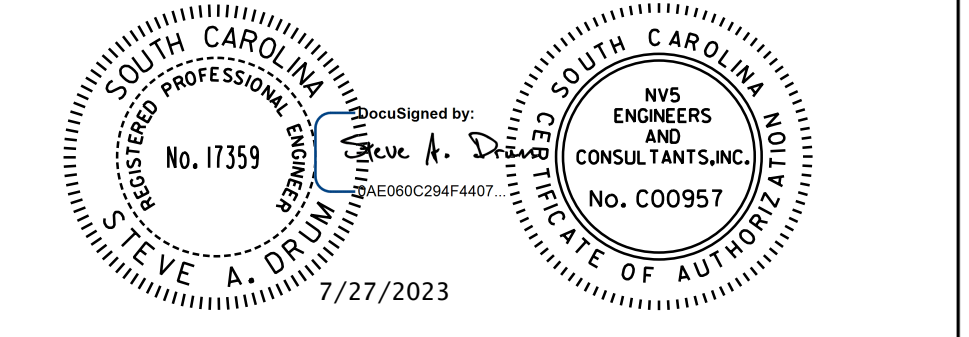


10/14/2022 H:\Project\2006\320\20 SC 557 At 4\CLIENT\Sheets\Cross Sections\sc557\_xscsheets.dgn

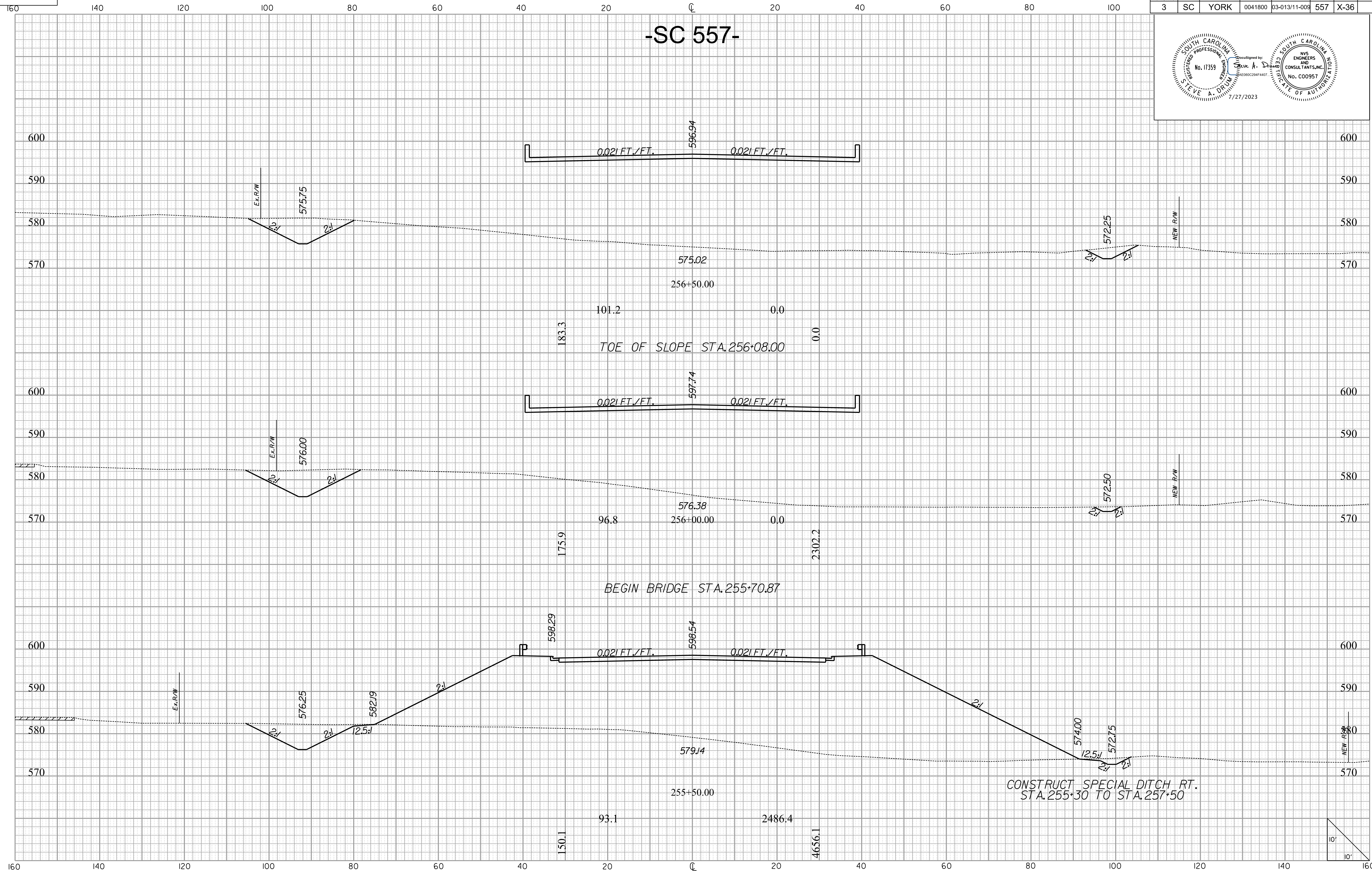




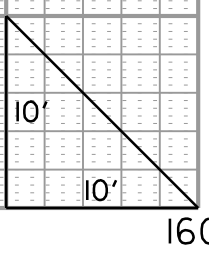
FED. ROAD DIV. NO.	STATE	COUNTY	PROJECT ID	PROJECT NO.	ROUTE NO.	SHEET NO.	TOTAL SHEETS
3	SC	YORK	0041800	03-013/11-009	557	X-36	



# -SC 557-



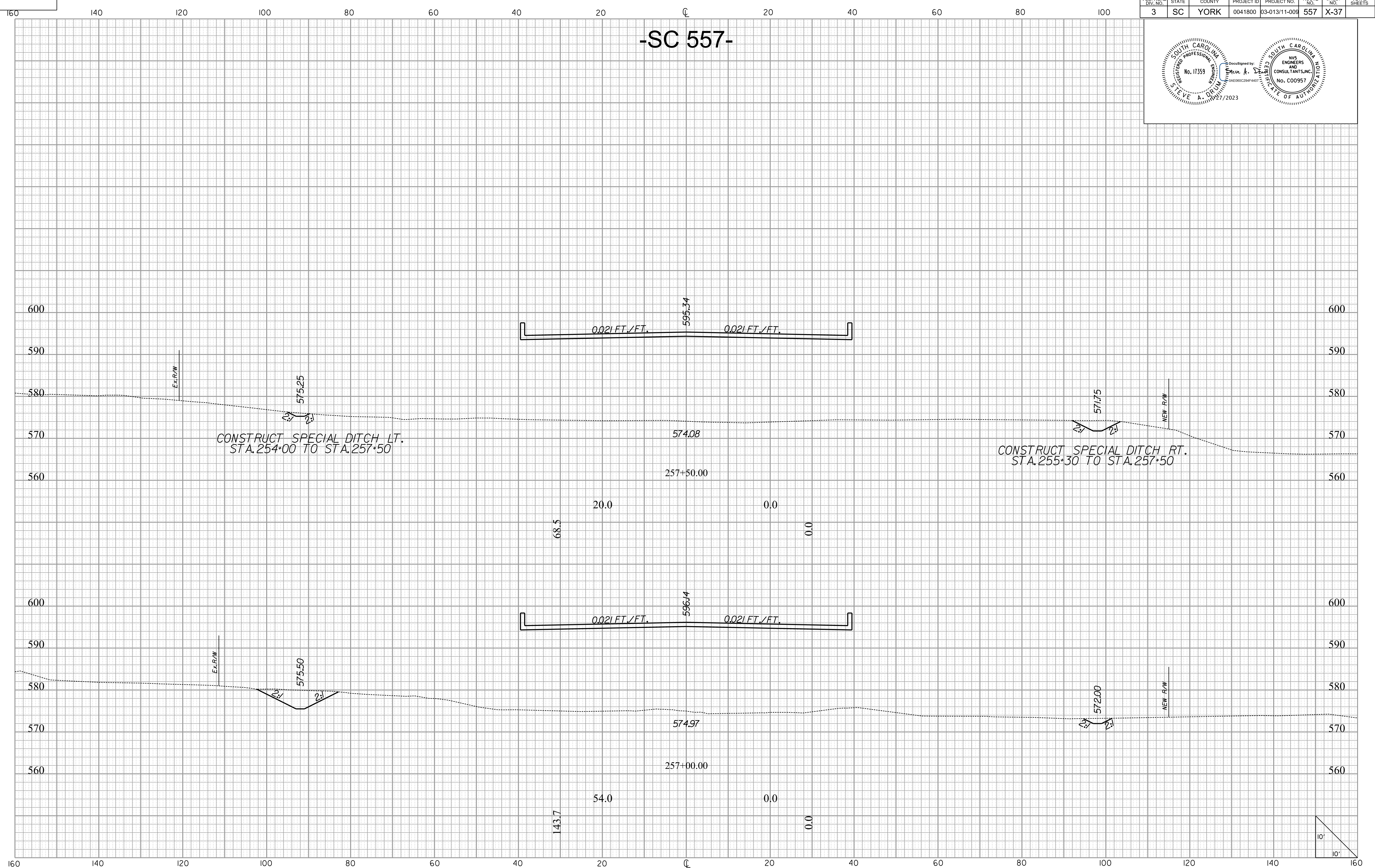
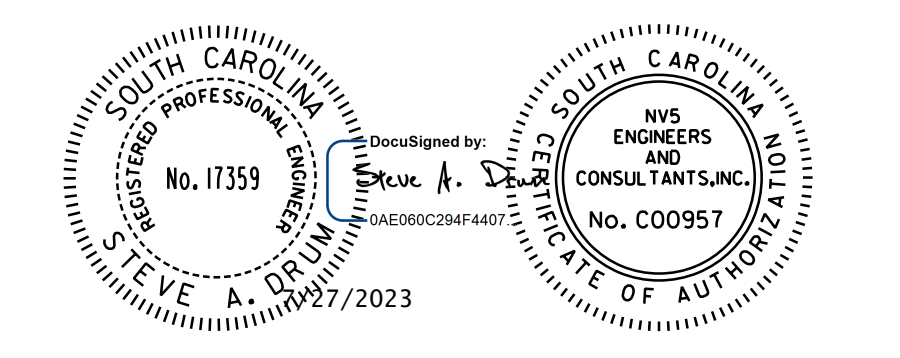
10/14/2022  
H:\Project\2006\320\20 SC 557 At 4\CLIENT\Sheets\Cross Sections\sc557\_xscsheets.dgn





FED. ROAD DIV. NO.	STATE	COUNTY	PROJECT ID	PROJECT NO.	ROUTE NO.	SHEET NO.	TOTAL SHEETS
3	SC	YORK	0041800	03-013/11-009	557	X-37	

# -SC 557-



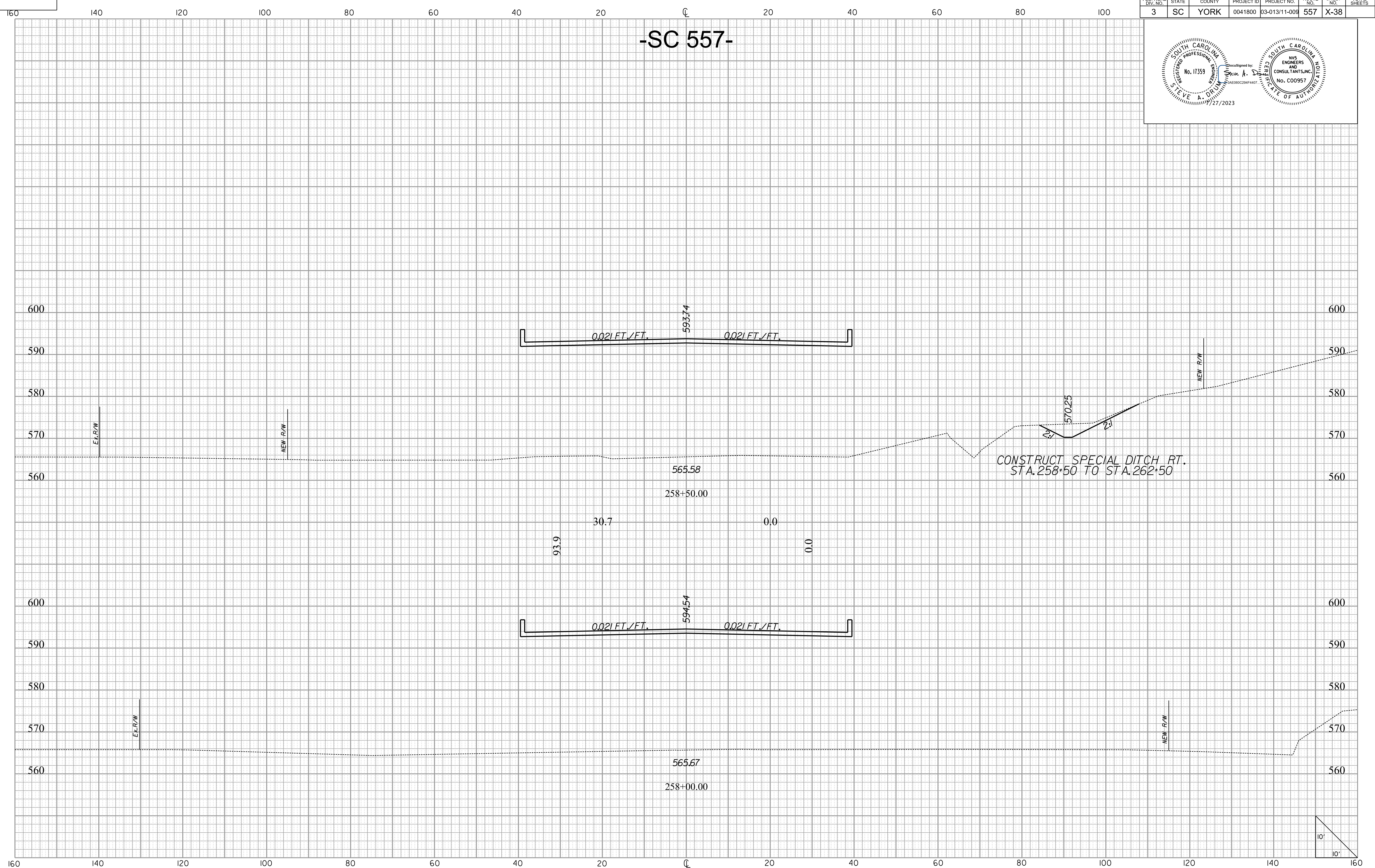

10/14/2022 H:\Project\2006\320\20 SC 557 Alt 4\CLIENT\Sheets\Cross Sections\sc557\_xscsheets.dgn





FED. ROAD DIV. NO.	STATE	COUNTY	PROJECT ID	PROJECT NO.	ROUTE NO.	SHEET NO.	TOTAL SHEETS
3	SC	YORK	0041800	03-013/11-009	557	X-38	

# -SC 557-




10/14/2022 H:\Project\2006\320\20 SC 557 A1\4\CLIENT\Sheets\Cross Sections\sc557\_xscsheets.dgn

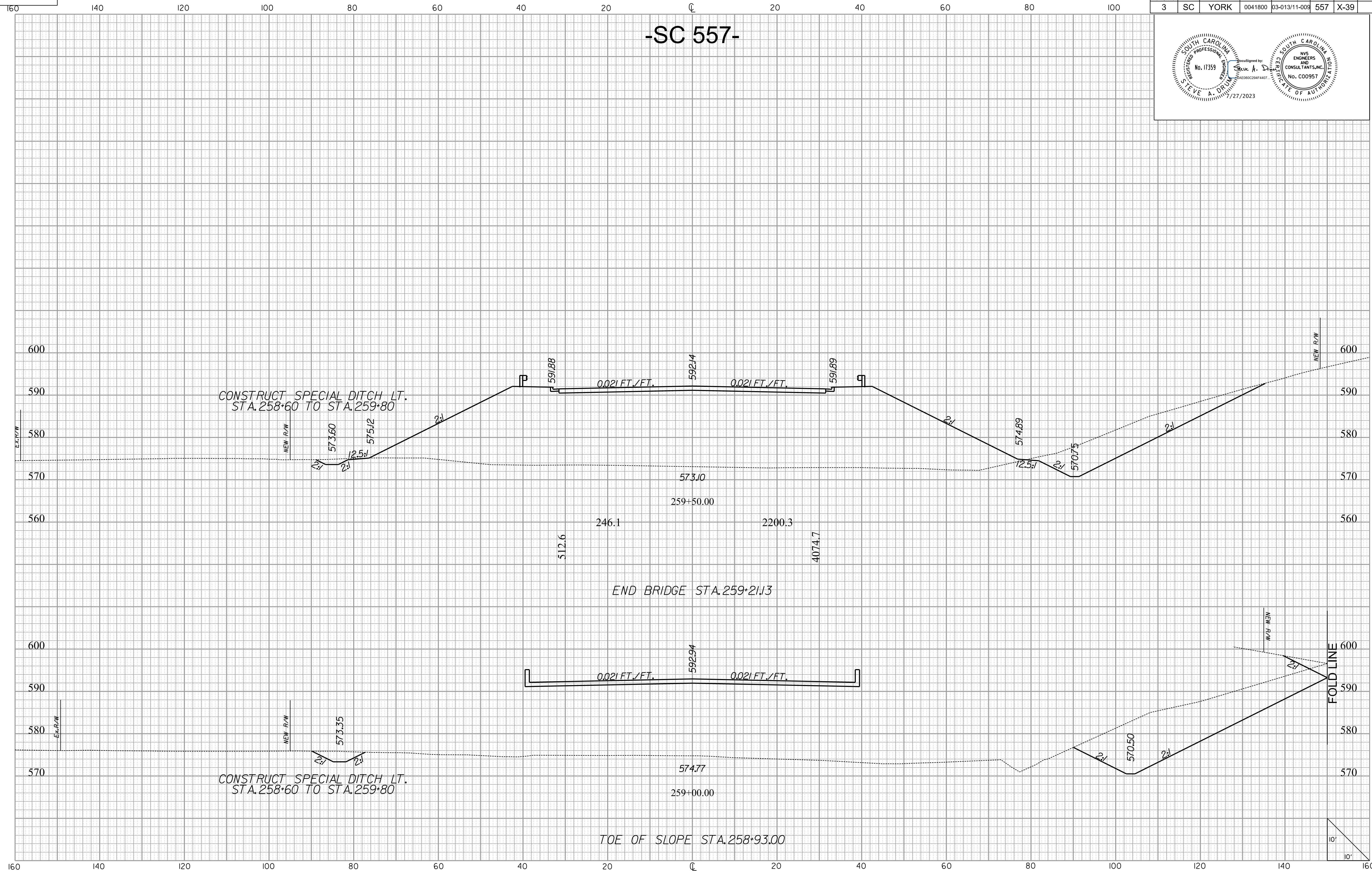




FED. ROAD DIV. NO.	STATE	COUNTY	PROJECT ID	PROJECT NO.	ROUTE NO.	SHEET NO.	TOTAL SHEETS
3	SC	YORK	0041800	03-013/11-009	557	X-39	



# -SC 557-

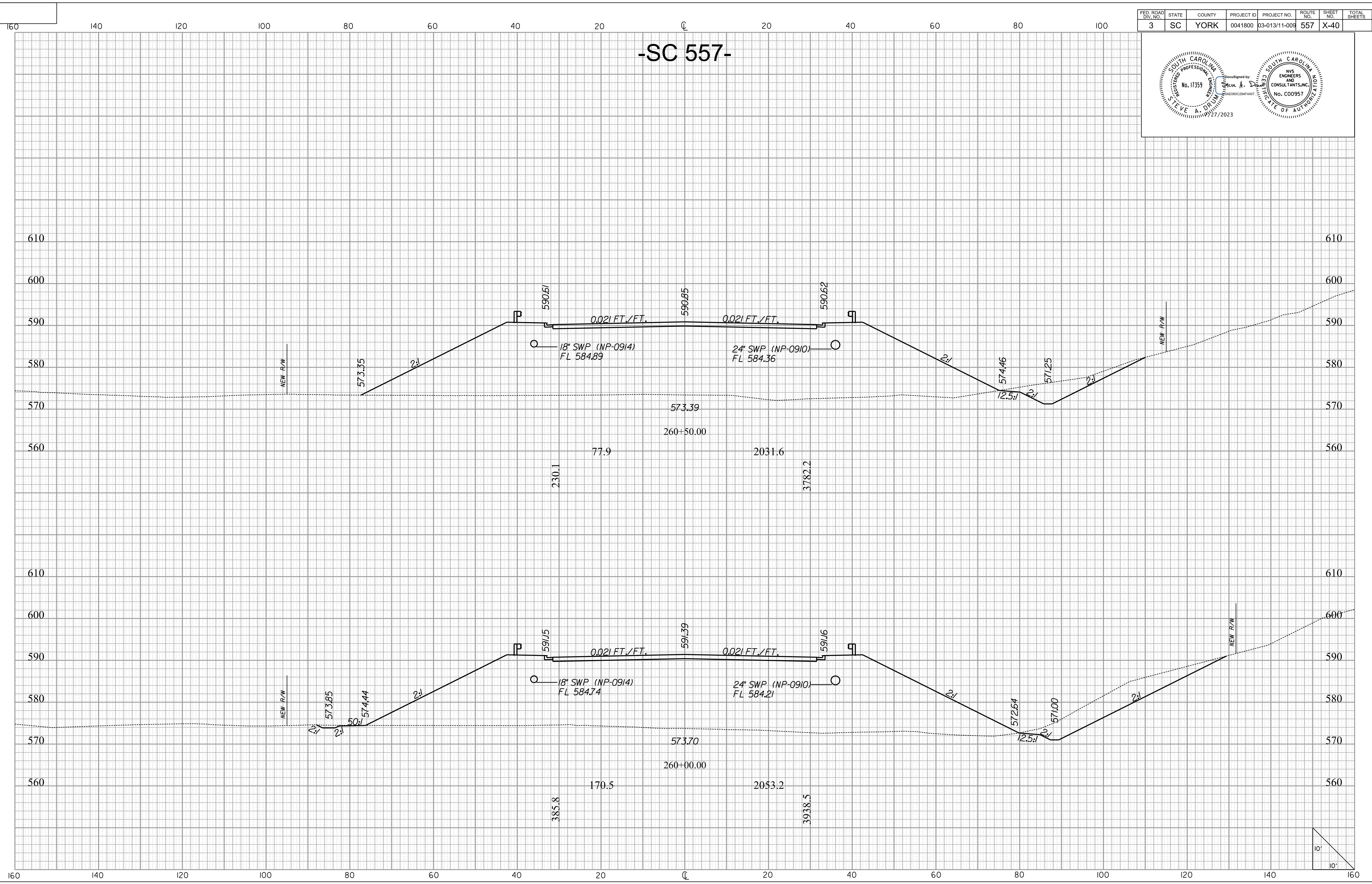
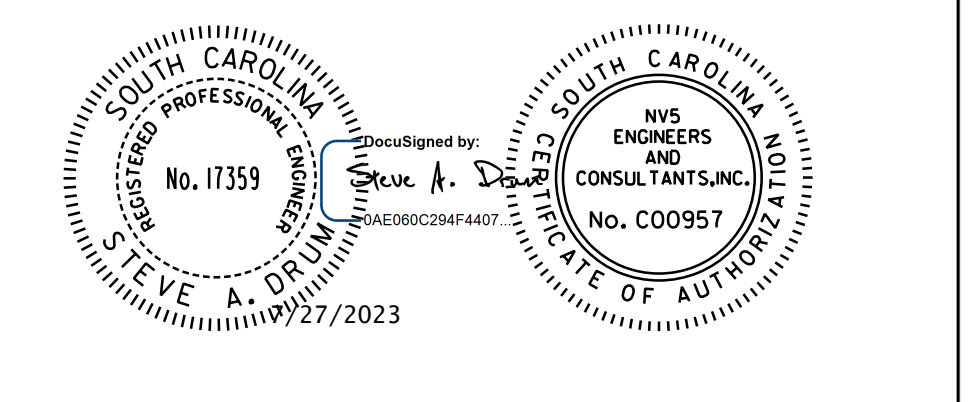


10/14/2022  
H:\Project\2006\320\20 SC 557 At 4\CLIENT\Sheets\Cross Sections\sc557\_xscsheets.dgn



FED. ROAD DIV. NO.	STATE	COUNTY	PROJECT ID	PROJECT NO.	ROUTE NO.	SHEET NO.	TOTAL SHEETS
3	SC	YORK	0041800	03-013/11-009	557	X-40	

# -SC 557-

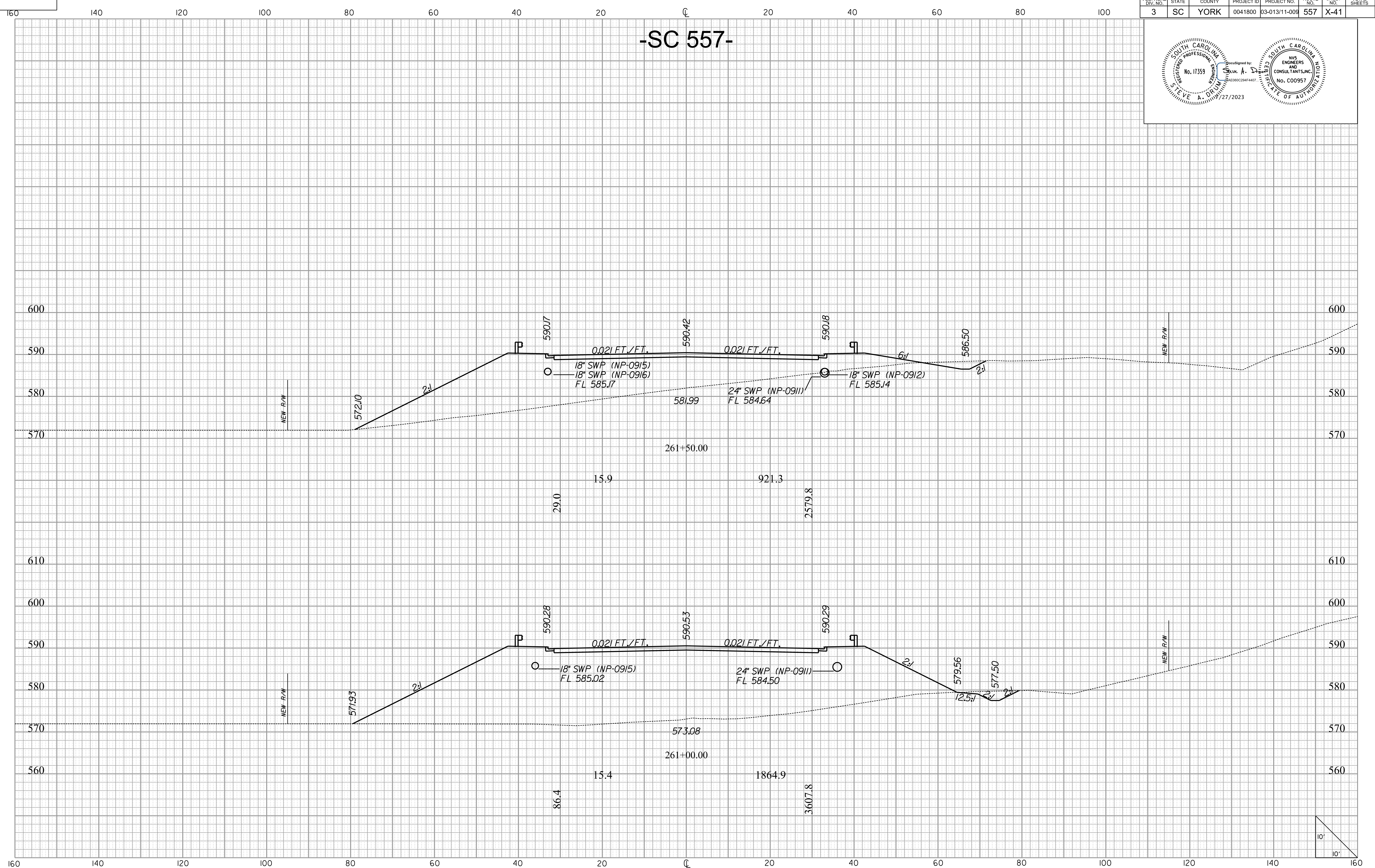



10/14/2022  
H:\Project\2006\320.20 SC 557 A11 4\CLIENT\Sheets\Cross Sections\sc557\_xscsheets.dgn



FED. ROAD DIV. NO.	STATE	COUNTY	PROJECT ID	PROJECT NO.	ROUTE NO.	SHEET NO.	TOTAL SHEETS
3	SC	YORK	0041800	03-013/11-009	557	X-41	

# -SC 557-



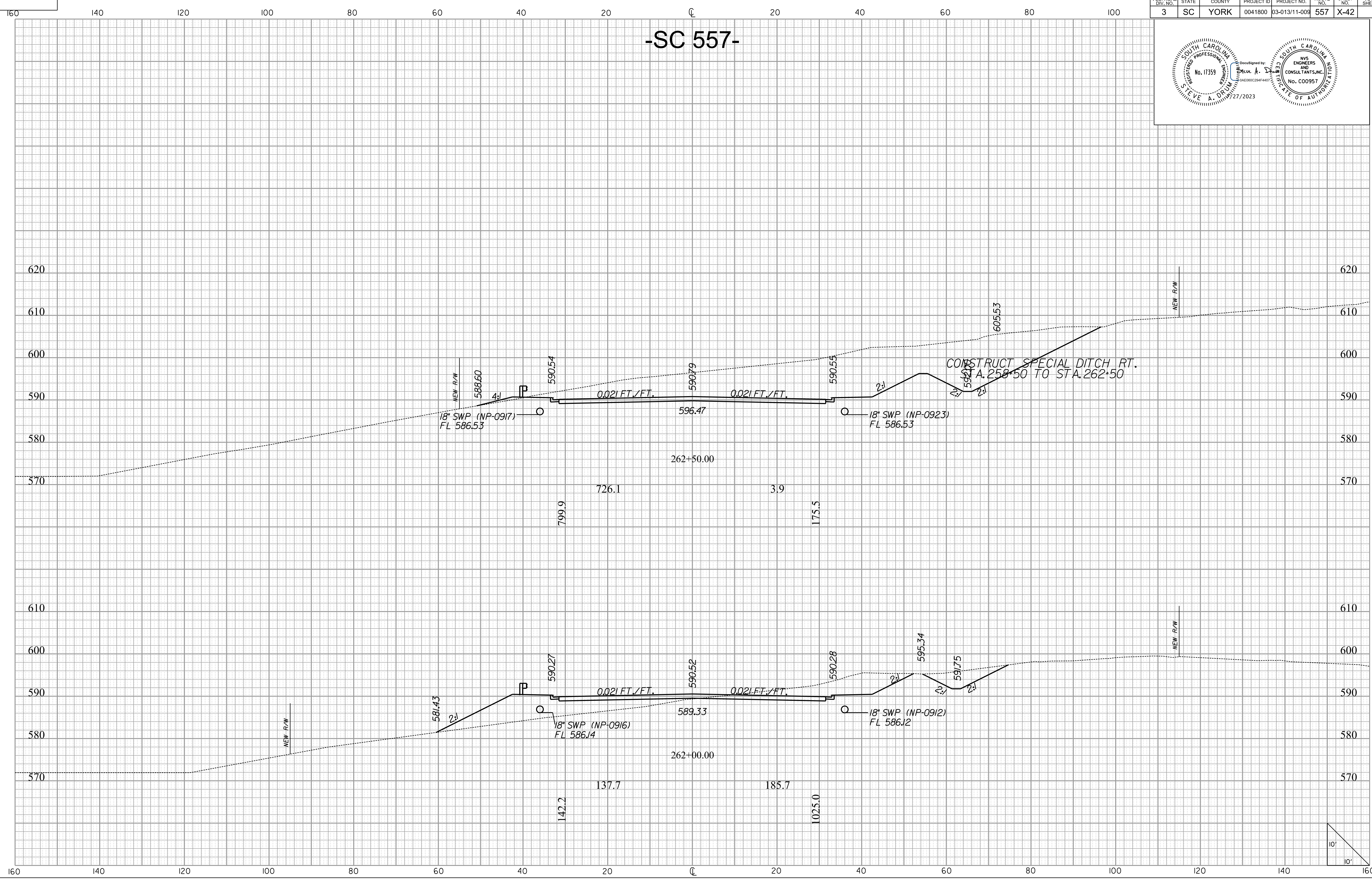

10/14/2022  
H:\Project\2006\320.20 SC 557 A11 4\CLIENT\Sheets\Cross Sections\sc557\_xscsheets.dgn



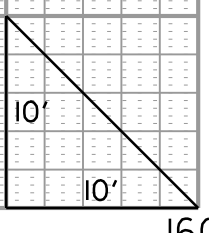


FED. ROAD DIV. NO.	STATE	COUNTY	PROJECT ID	PROJECT NO.	ROUTE NO.	SHEET NO.	TOTAL SHEETS
3	SC	YORK	0041800	03-013/11-009	557	X-42	

# -SC 557-




10/14/2022 H:\Project\2006\320\20 SC 557 Alt 4\CLIENT\Sheets\Cross Sections\sc557\_xscsheets.dgn



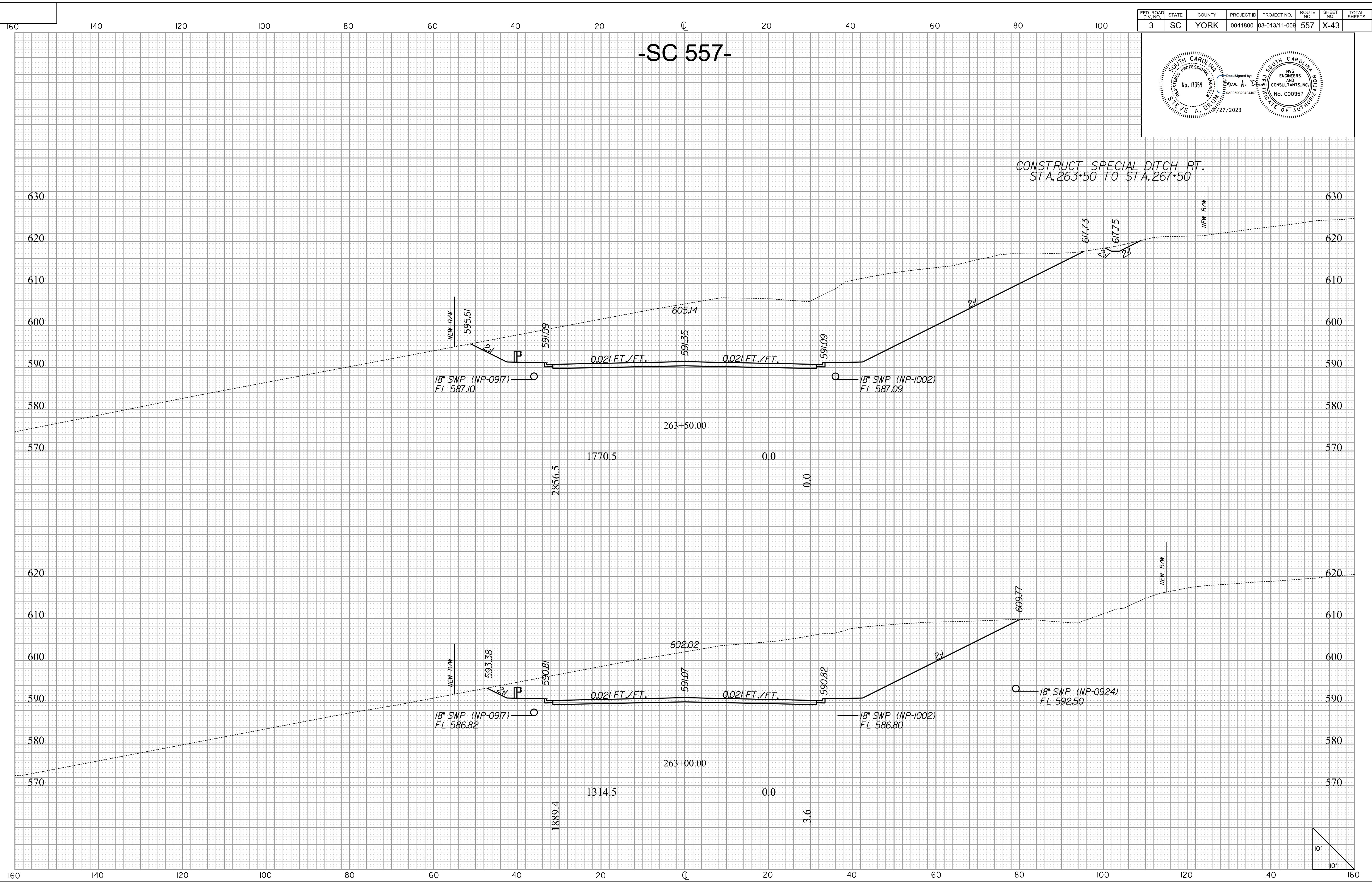


FED. ROAD DIV. NO.	STATE	COUNTY	PROJECT ID	PROJECT NO.	ROUTE NO.	SHEET NO.	TOTAL SHEETS
3	SC	YORK	0041800	03-013/11-009	557	X-43	

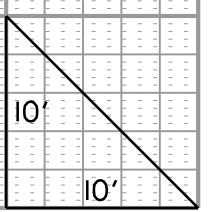


# -SC 557-

CONSTRUCT SPECIAL DITCH RT.  
STA. 263+50 TO STA. 267+50



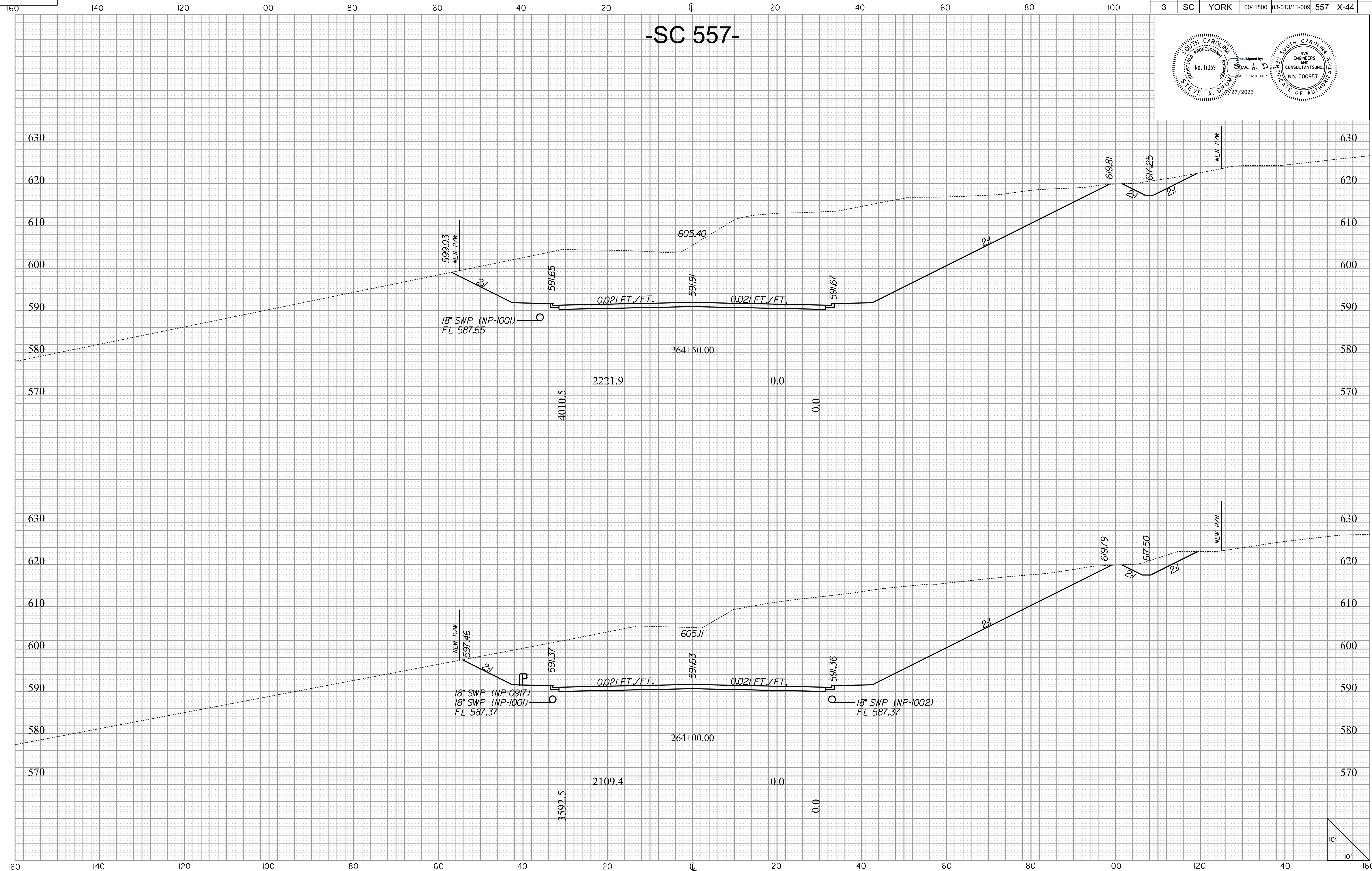

10/14/2022  
H:\Project\2006\320\20 SC 557 A11 4\CLIENT\Sheets\Cross Sections\sc557\_xscsheets.dgn





FED. ROAD DIV. NO.	STATE	COUNTY	PROJECT ID	PROJECT NO.	ROUTE NO.	SHEET NO.	TOTAL SHEETS
3	SC	YORK	0041800	03-013/11-009	557	X-44	


# -SC 557-



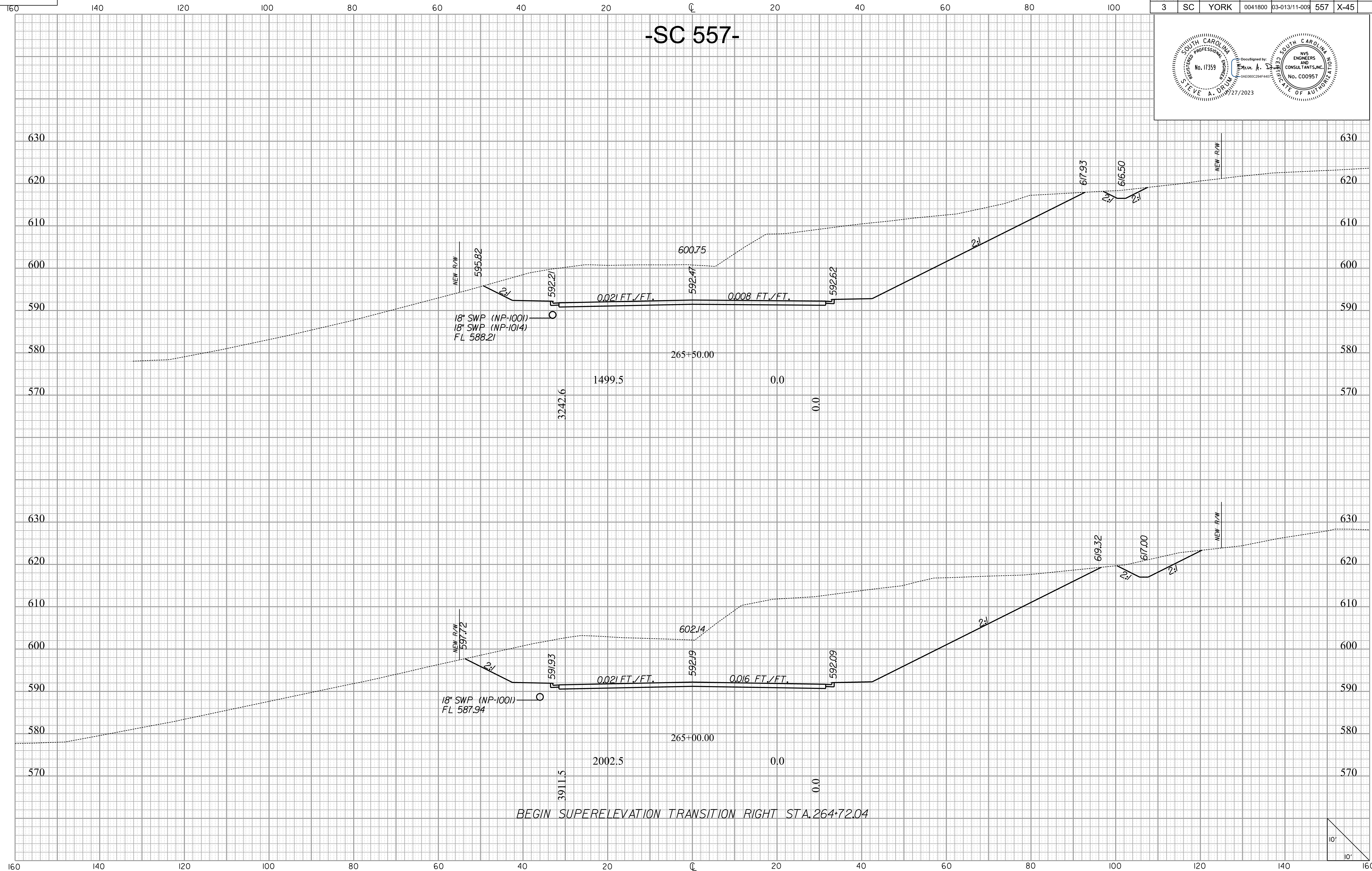
10/14/2022  
H:\Project\2006\320\20 SC 557 A1\4\CLIENT\Sheets\Cross Sections\sc557\_xscsheets.dgn



FED. ROAD DIV. NO.	STATE	COUNTY	PROJECT ID	PROJECT NO.	ROUTE NO.	SHEET NO.	TOTAL SHEETS
3	SC	YORK	0041800	03-013/11-009	557	X-45	



# -SC 557-



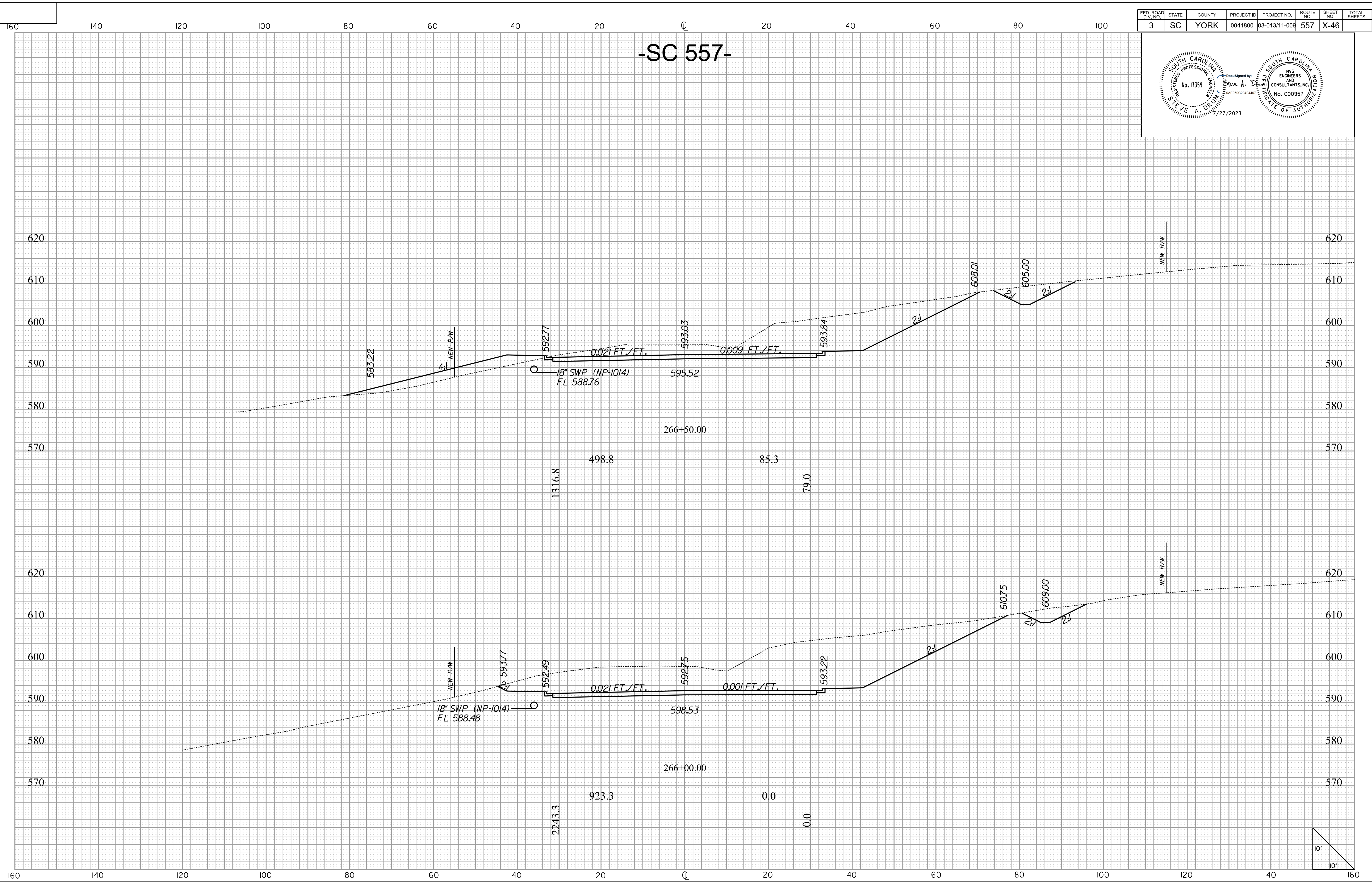

10/14/2022 H:\Project\2006\320\20 SC 557 A11 4\CLIENT\Sheets\Cross Sections\sc557\_xscsheets.dgn





FED. ROAD DIV. NO.	STATE	COUNTY	PROJECT ID	PROJECT NO.	ROUTE NO.	SHEET NO.	TOTAL SHEETS
3	SC	YORK	0041800	03-013/11-009	557	X-46	

# -SC 557-




10/14/2022  
 H:\Project\2006\320.20 SC 557 A11 4\CLIENT\Sheets\Cross Sections\sc557\_xscsheets.dgn  
 de:fo:it

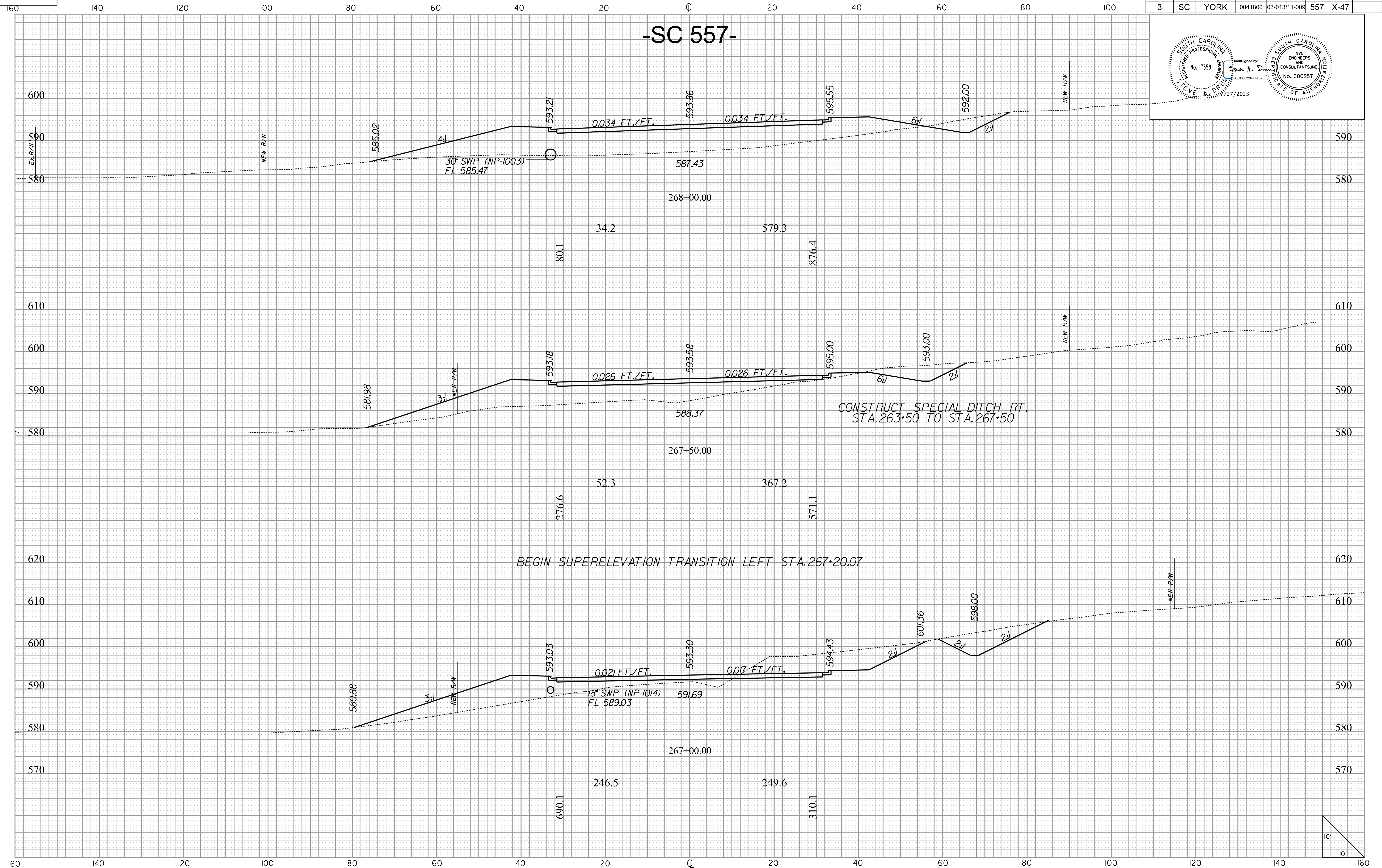




FED. ROAD DIV. NO.	STATE	COUNTY	PROJECT ID	PROJECT NO.	ROUTE NO.	SHEET NO.	TOTAL SHEETS
3	SC	YORK	0041800	03-013/11-009	557	X-47	



# -SC 557-

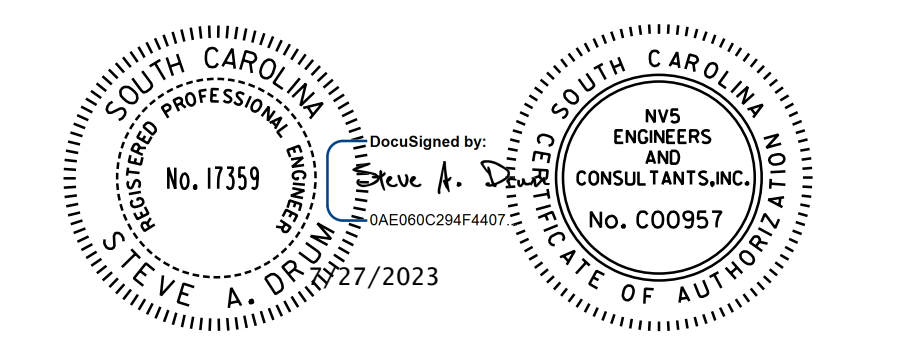


10/14/2022  
H:\Project\2006\32020 SC 557 Alt 4\CLIENT\Sheets\Cross Sections\sc557\_xscsheets.dgn

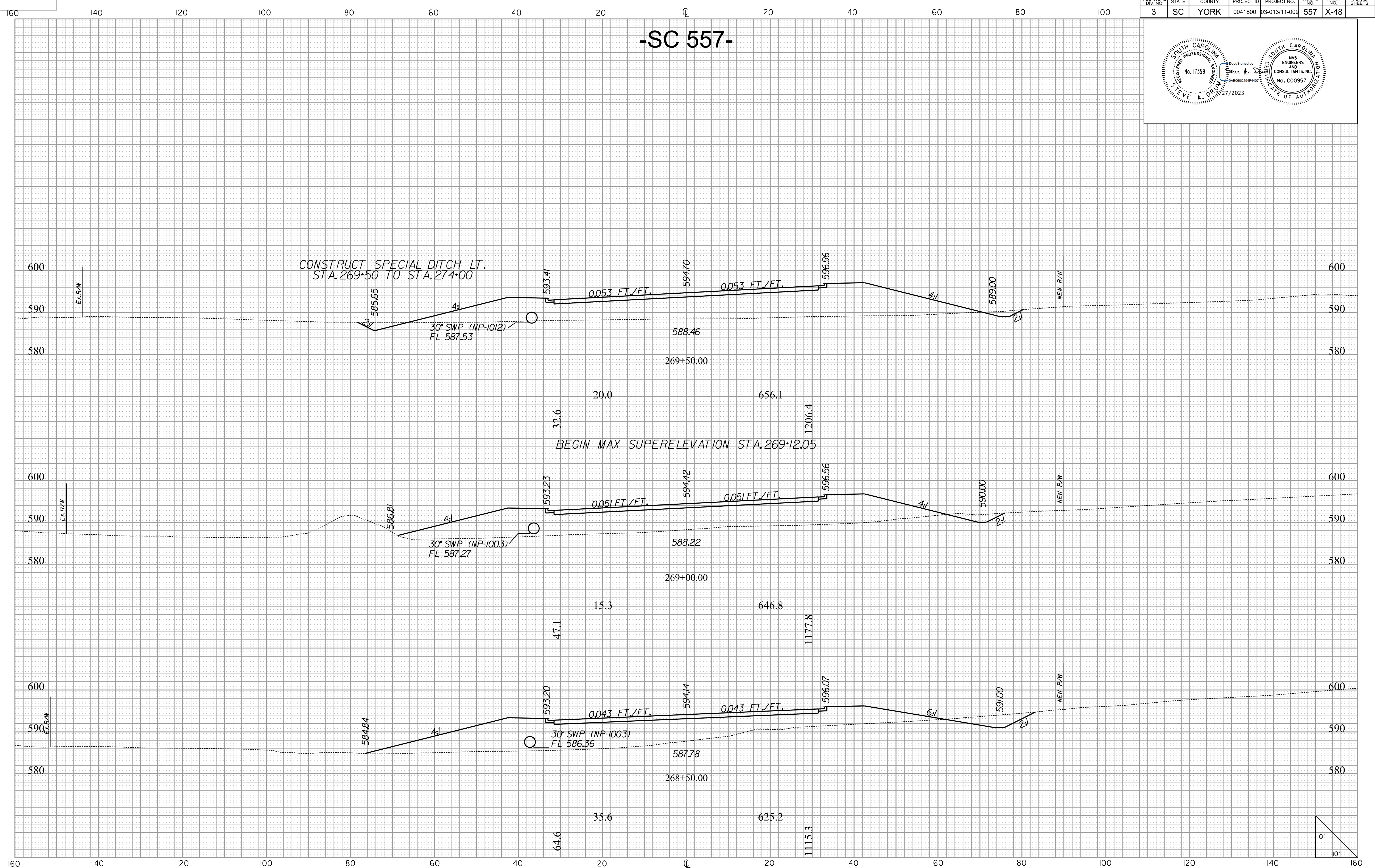




FED. ROAD DIV. NO.	STATE	COUNTY	PROJECT ID	PROJECT NO.	ROUTE NO.	SHEET NO.	TOTAL SHEETS
3	SC	YORK	0041800	03-013/11-009	557	X-48	



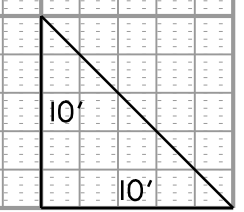
# -SC 557-



CONSTRUCT SPECIAL DITCH LT.  
STA. 269+50 TO STA. 274+00

BEGIN MAX SUPERELEVATION STA. 269+12.05



10/14/2022  
 H:\Project\2006\320\20 SC 557 At 4\CLIENT\Sheets\Cross Sections\sc557\_xscsheets.dgn  
 de:fo:it





FED. ROAD DIV. NO.	STATE	COUNTY	PROJECT ID	PROJECT NO.	ROUTE NO.	SHEET NO.	TOTAL SHEETS
3	SC	YORK	0041800	03-013/11-009	557	X-49	

# -SC 557-



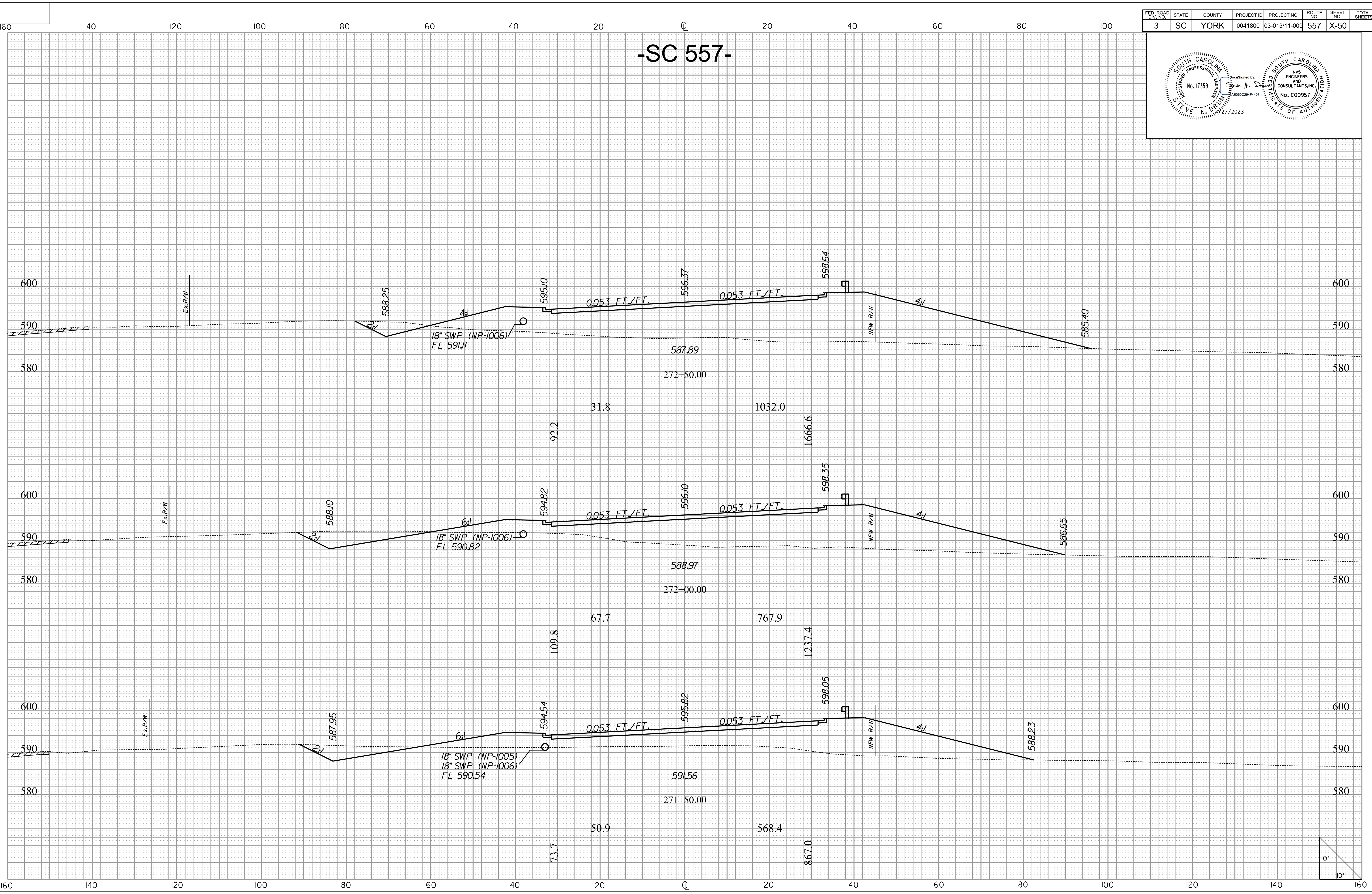

10/14/2022 H:\Project\2006\320\20 SC 557 A1\4\CLIENT\Sheets\Cross Sections\sc557\_xscsheets.dgn





FED. ROAD DIV. NO.	STATE	COUNTY	PROJECT ID	PROJECT NO.	ROUTE NO.	SHEET NO.	TOTAL SHEETS
3	SC	YORK	0041800	03-013/11-009	557	X-50	

# -SC 557-




10/14/2022 H:\Project\2006\320\20 SC 557 At 4\CLIENT\Sheets\Cross Sections\sc557\_xscsheets.dgn

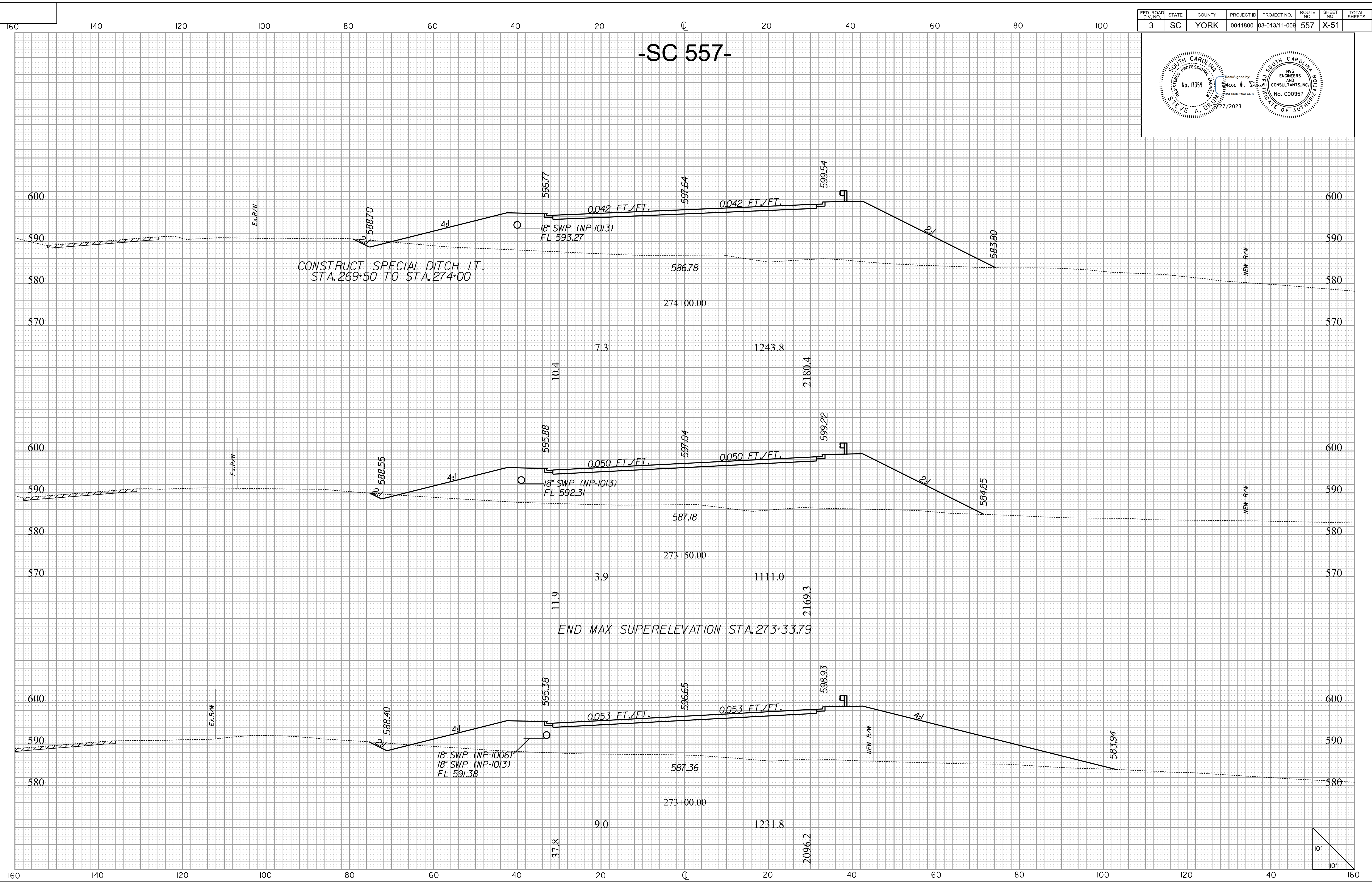




FED. ROAD DIV. NO.	STATE	COUNTY	PROJECT ID	PROJECT NO.	ROUTE NO.	SHEET NO.	TOTAL SHEETS
3	SC	YORK	0041800	03-013/11-009	557	X-51	



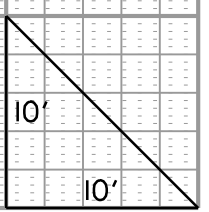
# -SC 557-



CONSTRUCT SPECIAL DITCH LT.  
STA. 269+50 TO STA. 274+00

END MAX SUPERELEVATION STA. 273+33.79

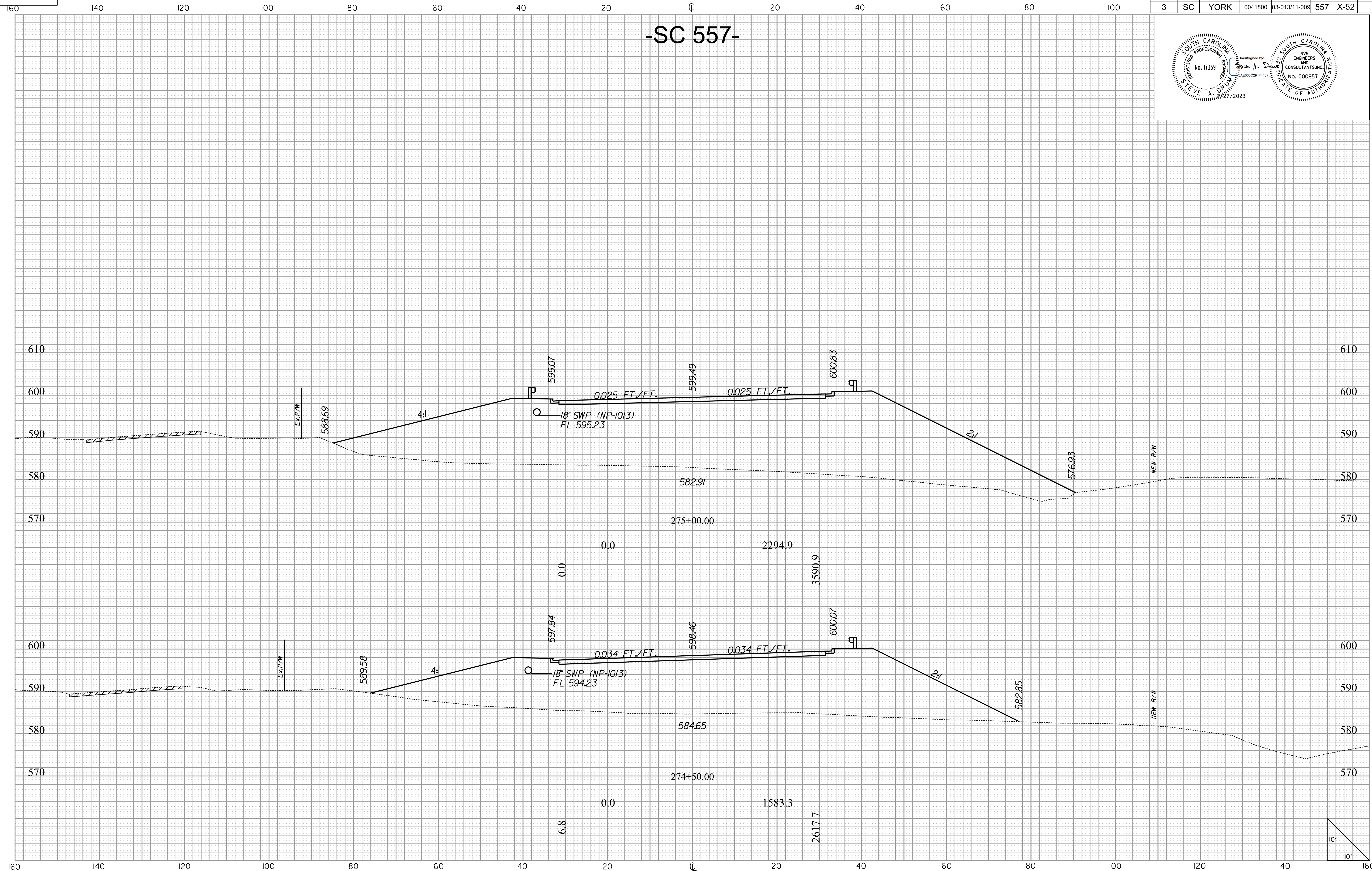

10/14/2022 H:\Project\2006\320\20 SC 557 A11 4\CLIENT\Sheets\Cross Sections\sc557\_xscsheets.dgn





FED. ROAD DIV. NO.	STATE	COUNTY	PROJECT ID	PROJECT NO.	ROUTE NO.	SHEET NO.	TOTAL SHEETS
3	SC	YORK	0041800	03-013/11-009	557	X-52	

# -SC 557-



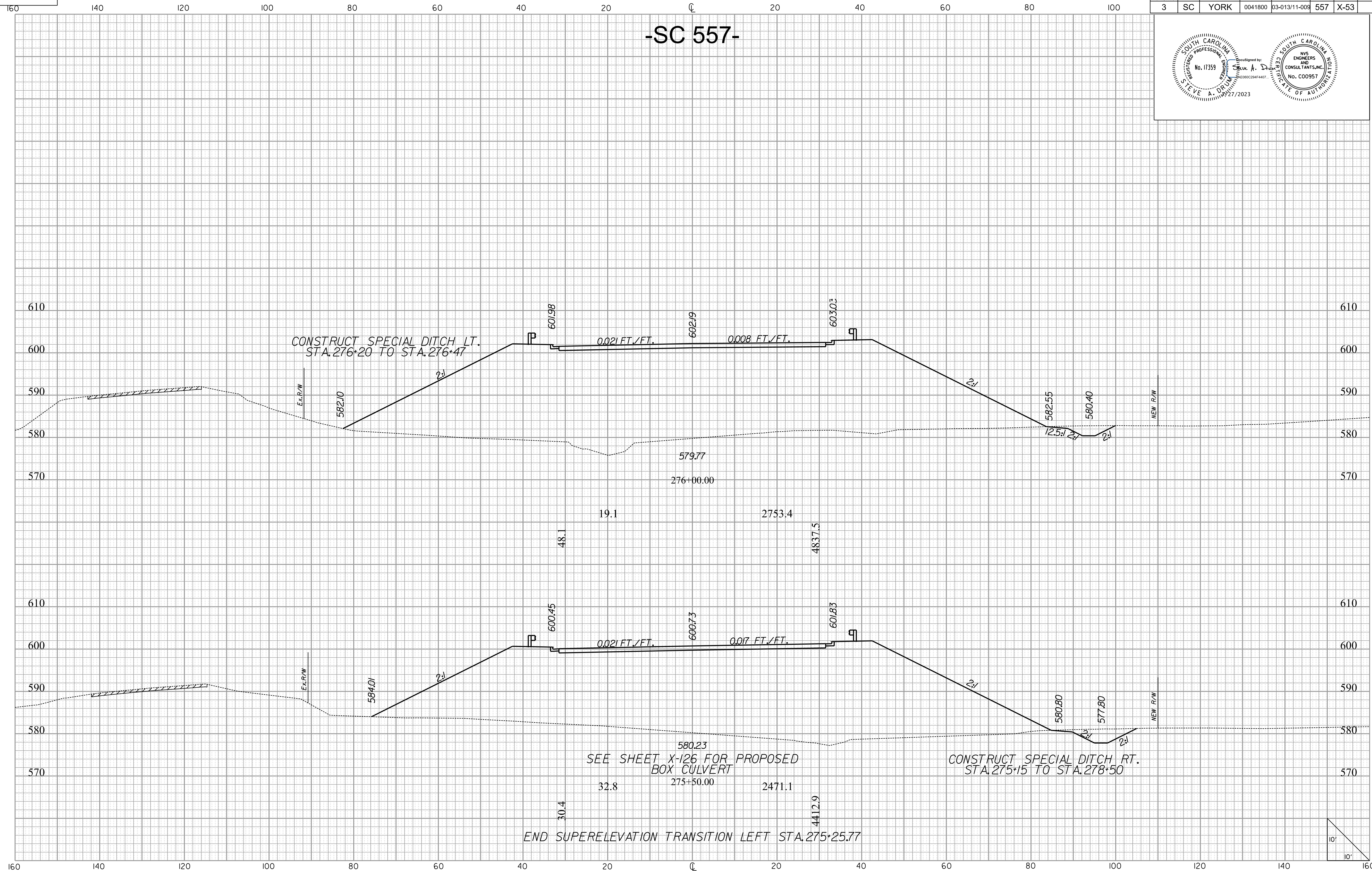

I:\14\2022\H\Prj\Project\2006\320\20 SC 557 A1\4\CLIENT\Sheets\Cross Sections\sc557\_xscsheets.dgn





FED. ROAD DIV. NO.	STATE	COUNTY	PROJECT ID	PROJECT NO.	ROUTE NO.	SHEET NO.	TOTAL SHEETS
3	SC	YORK	0041800	03-013/11-009	557	X-53	

# -SC 557-

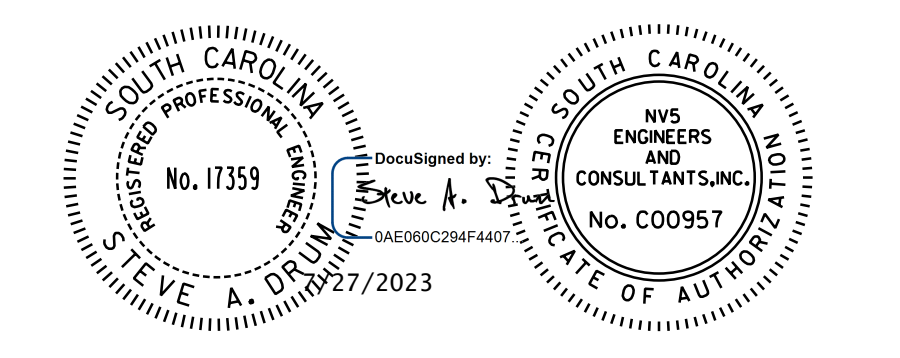


10/14/2022 10:41 AM C:\Users\sc557\OneDrive\Documents\Cross Sections\sc557\_xscsheets.dgn

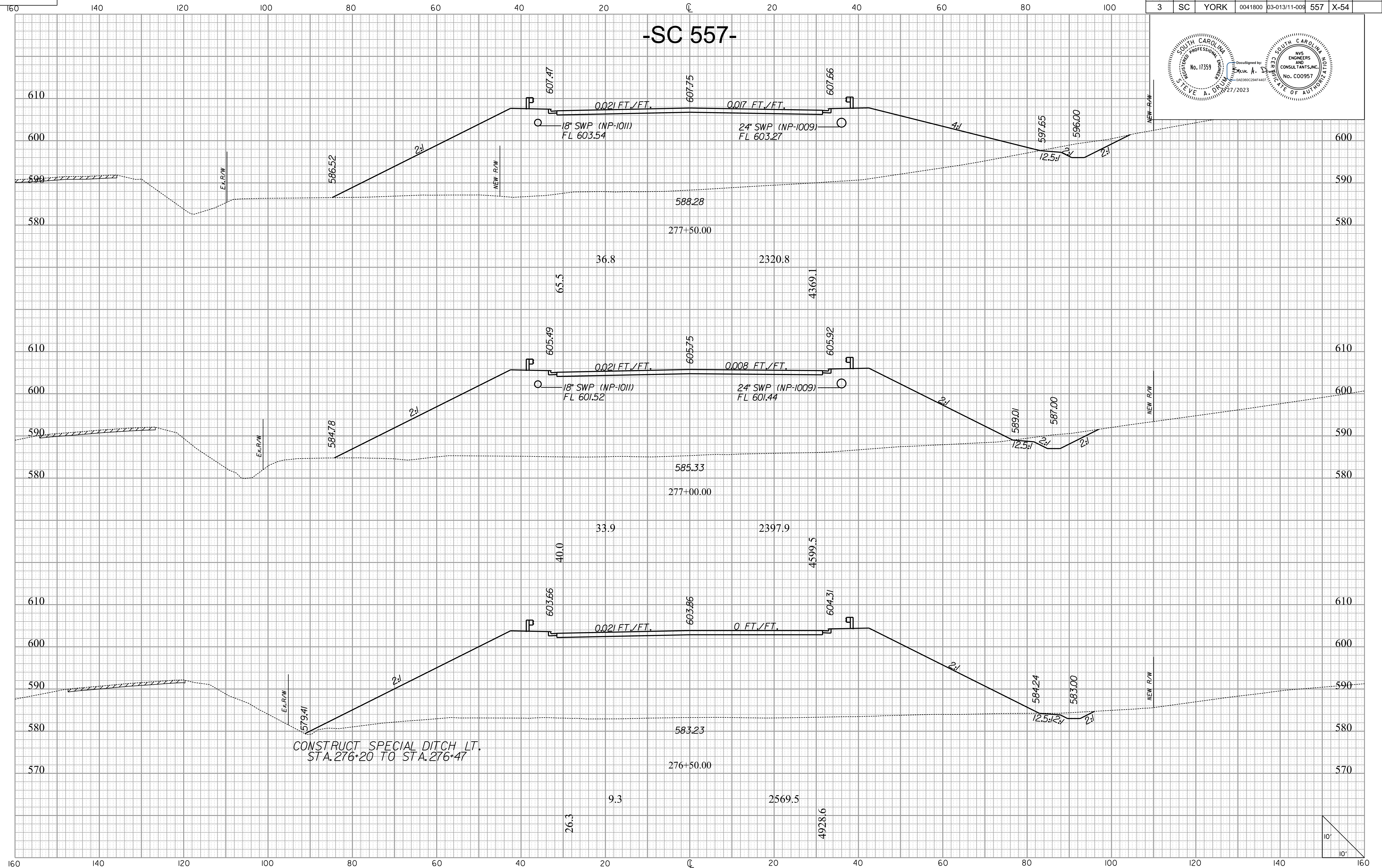




FED. ROAD DIV. NO.	STATE	COUNTY	PROJECT ID	PROJECT NO.	ROUTE NO.	SHEET NO.	TOTAL SHEETS
3	SC	YORK	0041800	03-013/11-009	557	X-54	

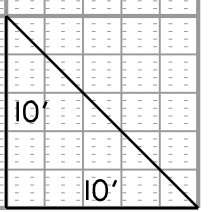


# -SC 557-



CONSTRUCT SPECIAL DITCH LT.  
STA. 276+20 TO STA. 276+47

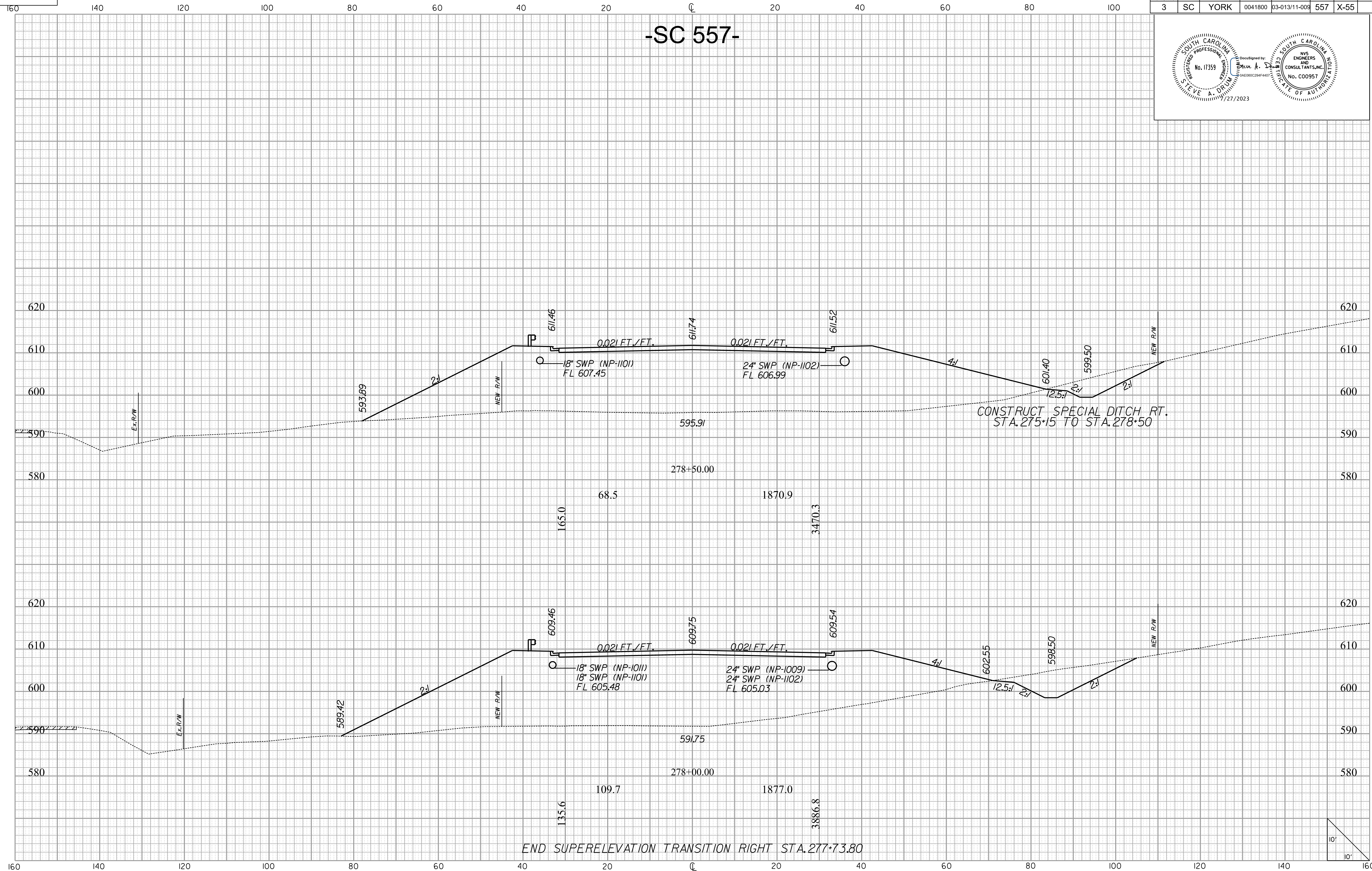
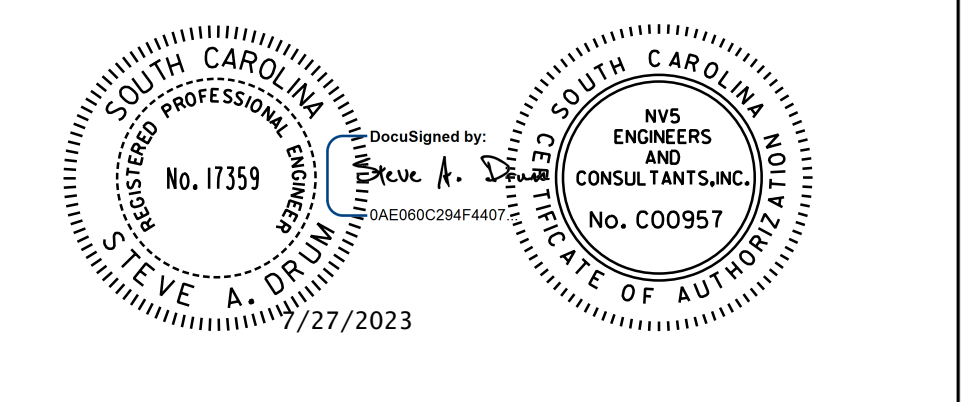
10/14/2022  
 H:\Project\2006\320.20 SC 557 At 4\CLIENT\Sheets\Cross Sections\sc557\_xscsheets.dgn  
 de:fo:it





FED. ROAD DIV. NO.	STATE	COUNTY	PROJECT ID	PROJECT NO.	ROUTE NO.	SHEET NO.	TOTAL SHEETS
3	SC	YORK	0041800	03-013/11-009	557	X-55	

# -SC 557-



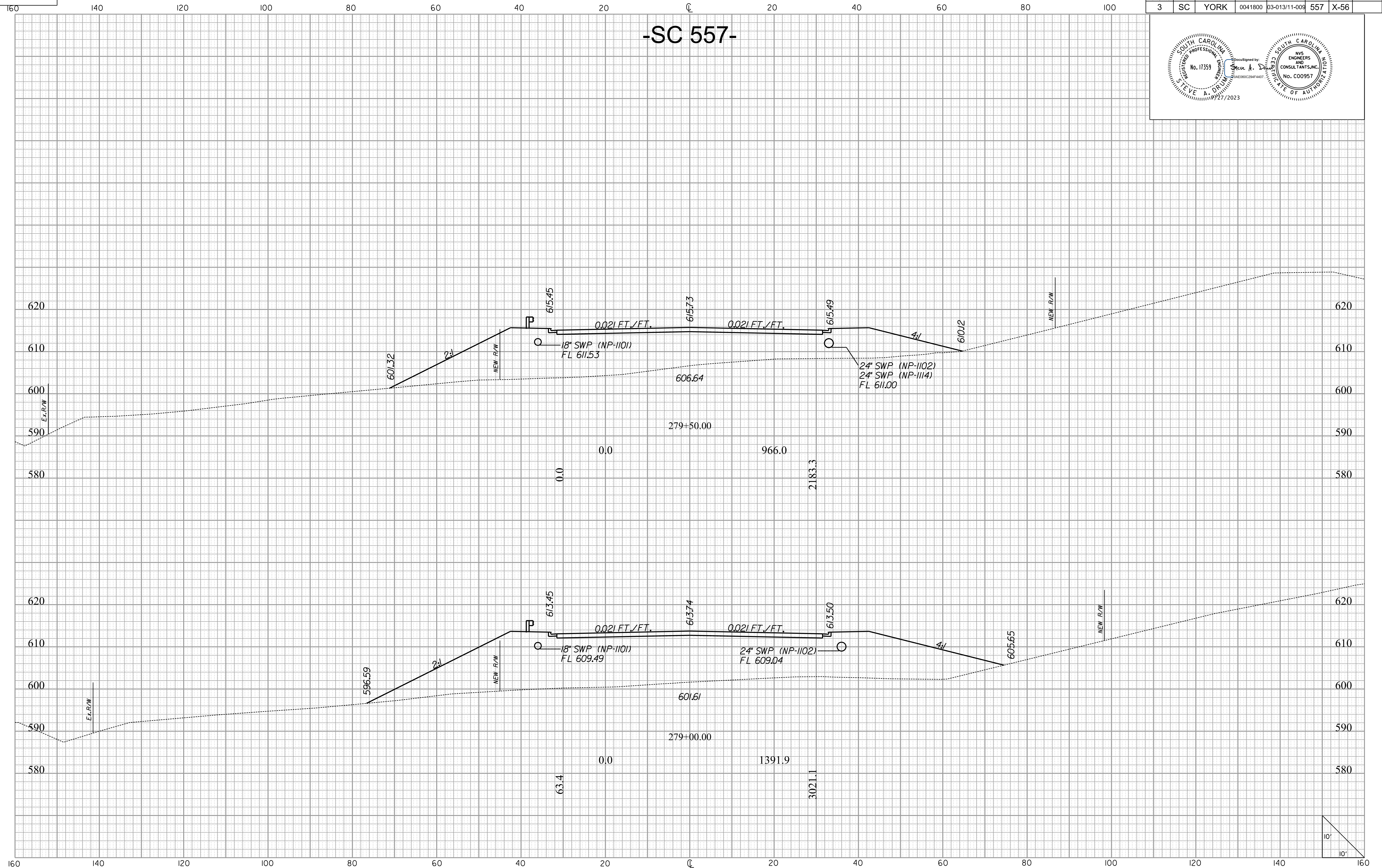

10/14/2022 H:\Project\2006\32020\SC 557 A11 4\CLIENT\Sheets\Cross Sections\sc557\_xscsheets.dgn





FED. ROAD DIV. NO.	STATE	COUNTY	PROJECT ID	PROJECT NO.	ROUTE NO.	SHEET NO.	TOTAL SHEETS
3	SC	YORK	0041800	03-013/11-009	557	X-56	

# -SC 557-

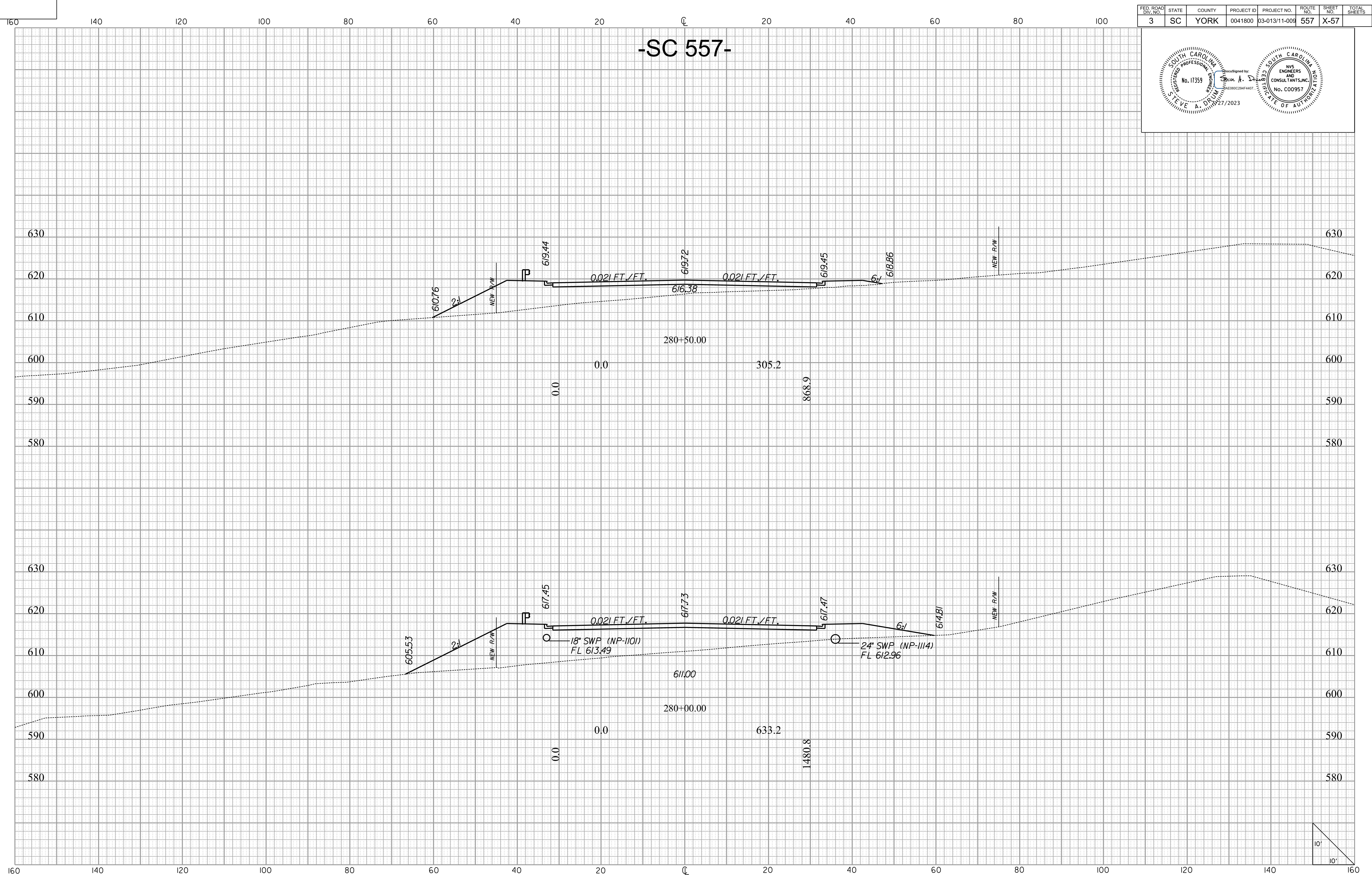



10/14/2022  
H:\Project\2006\320.20 SC 557 A11 4\CLIENT\Sheets\Cross Sections\sc557\_xscsheets.dgn



FED. ROAD DIV. NO.	STATE	COUNTY	PROJECT ID	PROJECT NO.	ROUTE NO.	SHEET NO.	TOTAL SHEETS
3	SC	YORK	0041800	03-013/11-009	557	X-57	

# -SC 557-



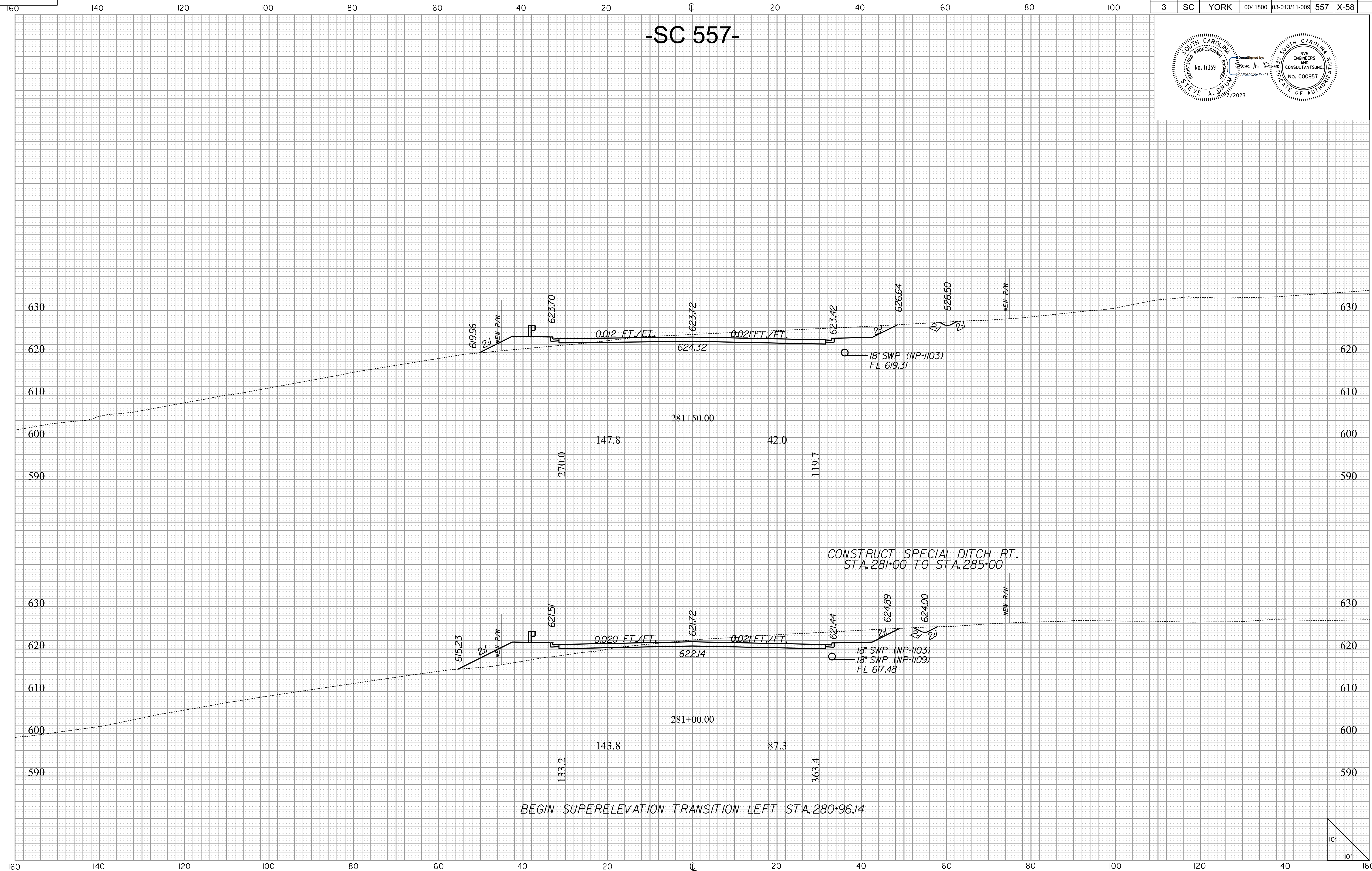
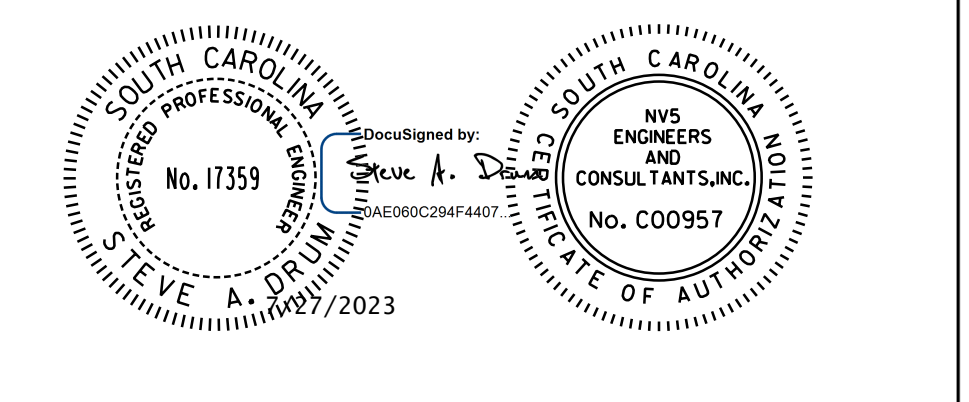
10/14/2022  
 H:\Project\2006\320.20 SC 557 A1\4\CLIENT\Sheets\Cross Sections\sc557\_xscsheets.dgn  
 de:fo:it





FED. ROAD DIV. NO.	STATE	COUNTY	PROJECT ID	PROJECT NO.	ROUTE NO.	SHEET NO.	TOTAL SHEETS
3	SC	YORK	0041800	03-013/11-009	557	X-58	

# -SC 557-

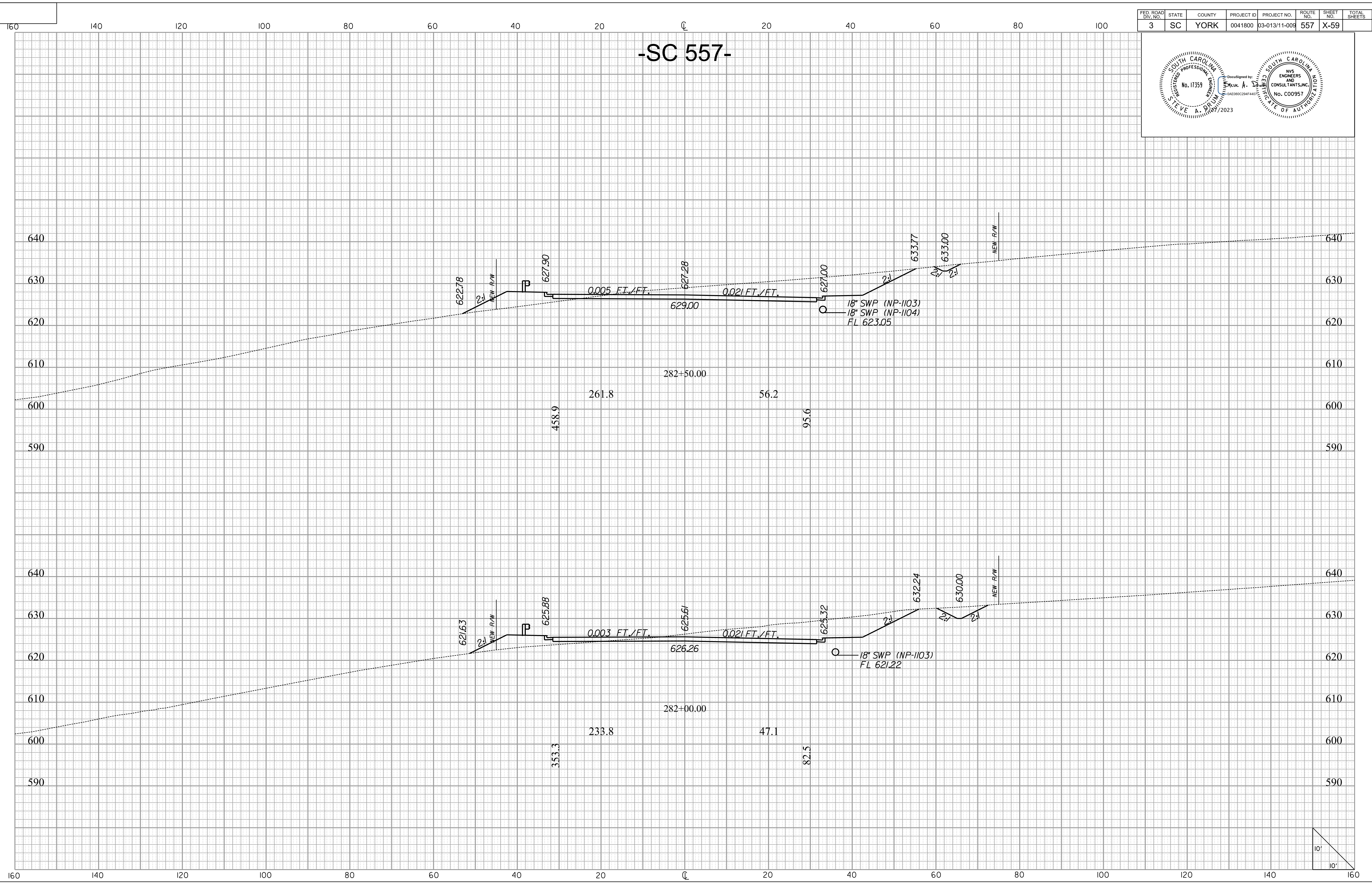



10/14/2022  
H:\Project\2006\320\20 SC 557 A11 4\CLIENT\Sheets\Cross Sections\sc557\_xscsheets.dgn



FED. ROAD DIV. NO.	STATE	COUNTY	PROJECT ID	PROJECT NO.	ROUTE NO.	SHEET NO.	TOTAL SHEETS
3	SC	YORK	0041800	03-013/11-009	557	X-59	

# -SC 557-




10/14/2022  
 H:\Project\2006\320\20 SC 557 A11 4\CLIENT\Sheets\Cross Sections\sc557\_xscsheets.dgn  
 de:fo:it

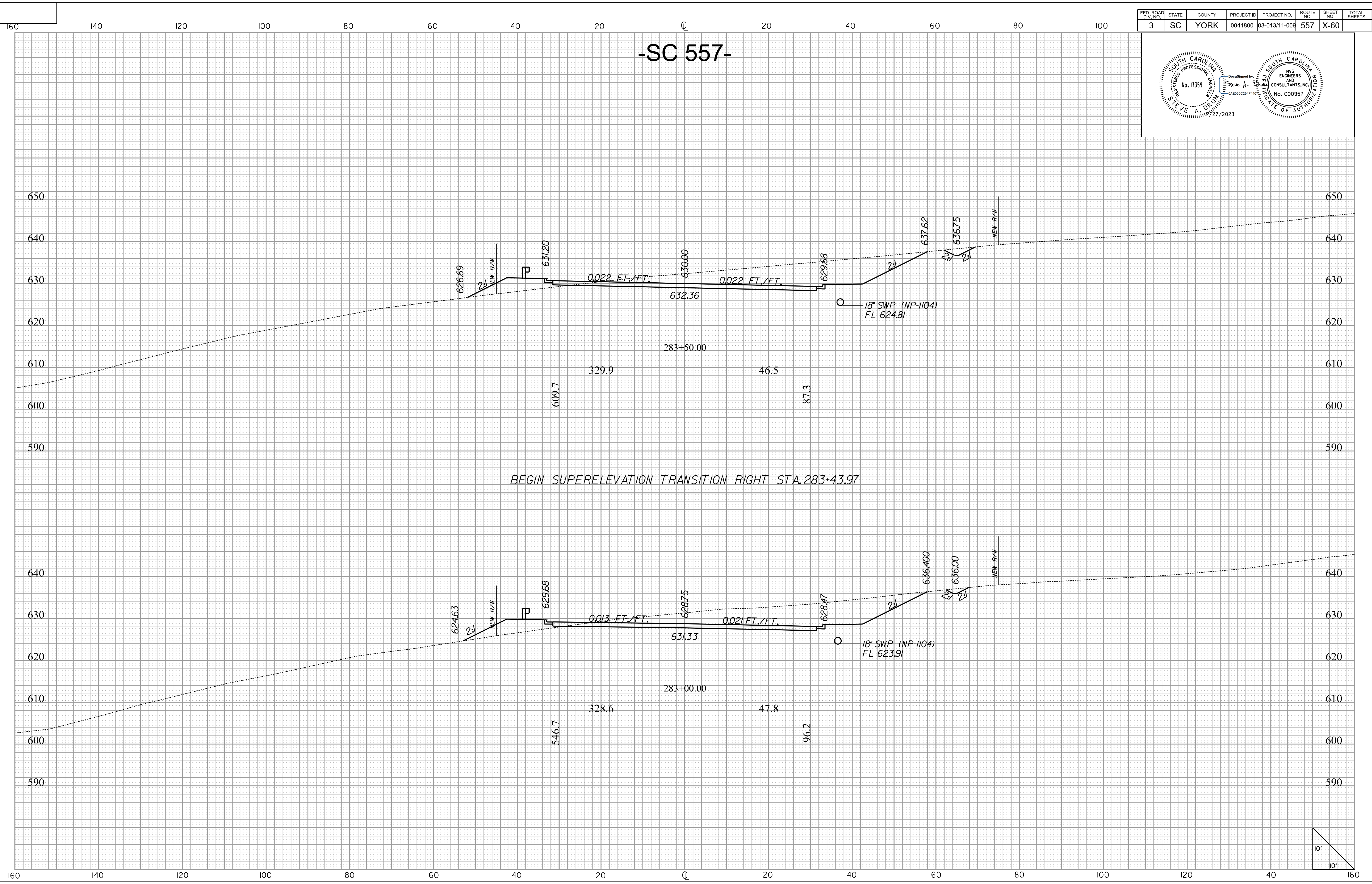




FED. ROAD DIV. NO.	STATE	COUNTY	PROJECT ID	PROJECT NO.	ROUTE NO.	SHEET NO.	TOTAL SHEETS
3	SC	YORK	0041800	03-013/11-009	557	X-60	

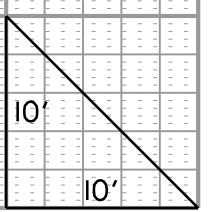


# -SC 557-



BEGIN SUPERELEVATION TRANSITION RIGHT STA. 283+43.97

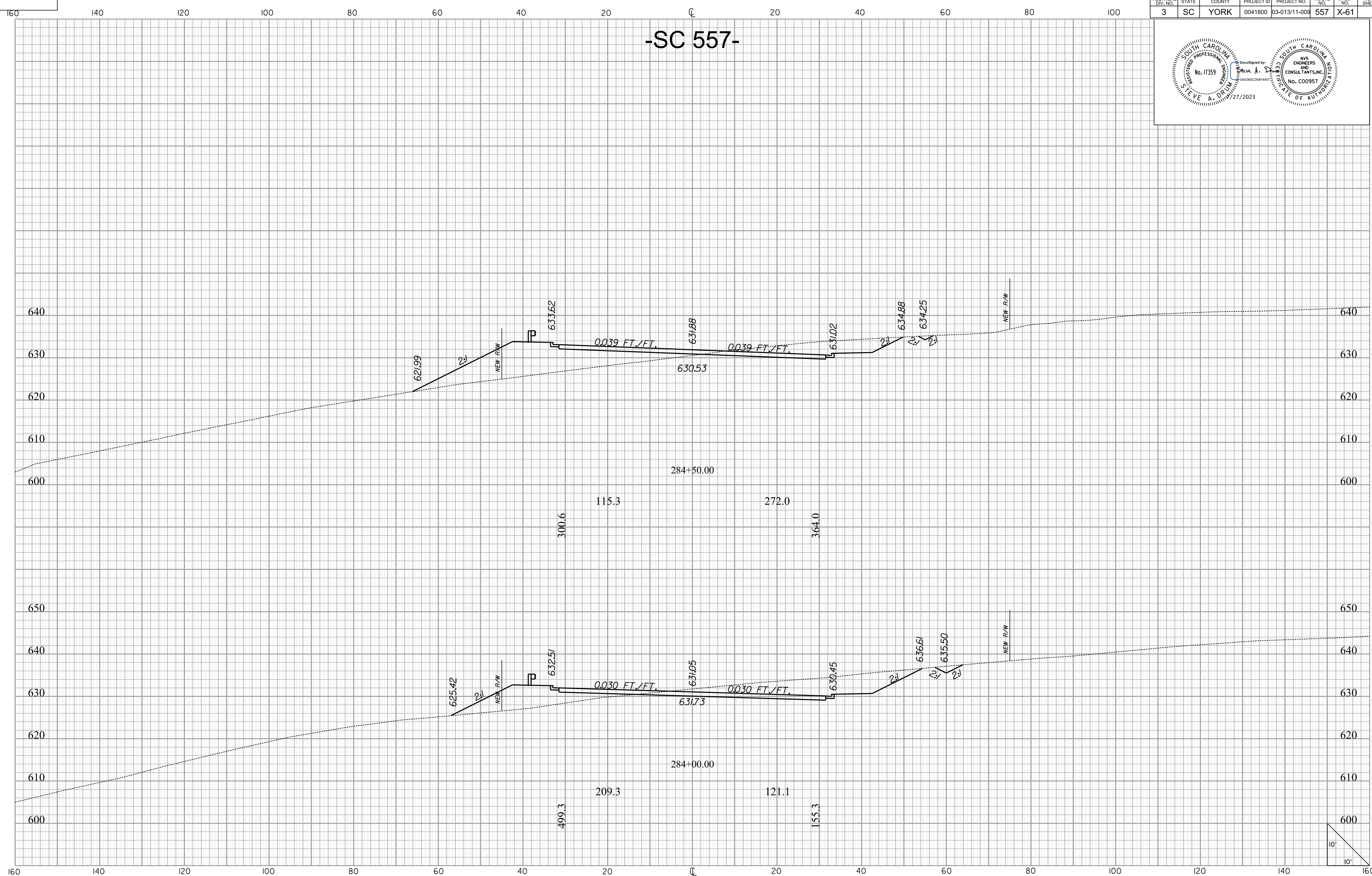
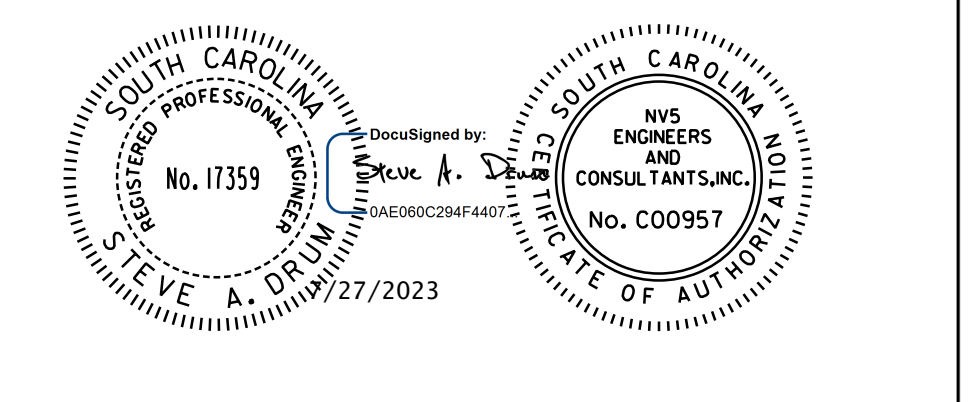
10/14/2022  
H:\Project\2006\320\20 SC 557 A11 4\CLIENT\Sheets\Cross Sections\sc557\_xscsheets.dgn





FED. ROAD DIV. NO.	STATE	COUNTY	PROJECT ID	PROJECT NO.	ROUTE NO.	SHEET NO.	TOTAL SHEETS
3	SC	YORK	0041800	03-013/11-009	557	X-61	

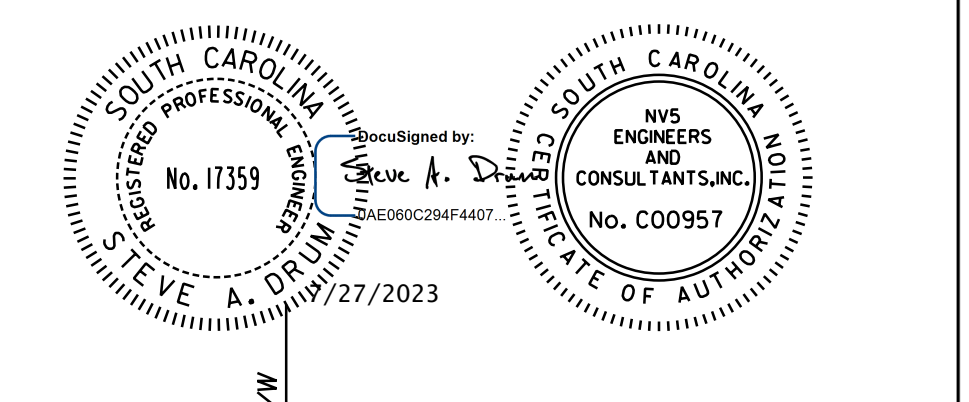
# -SC 557-



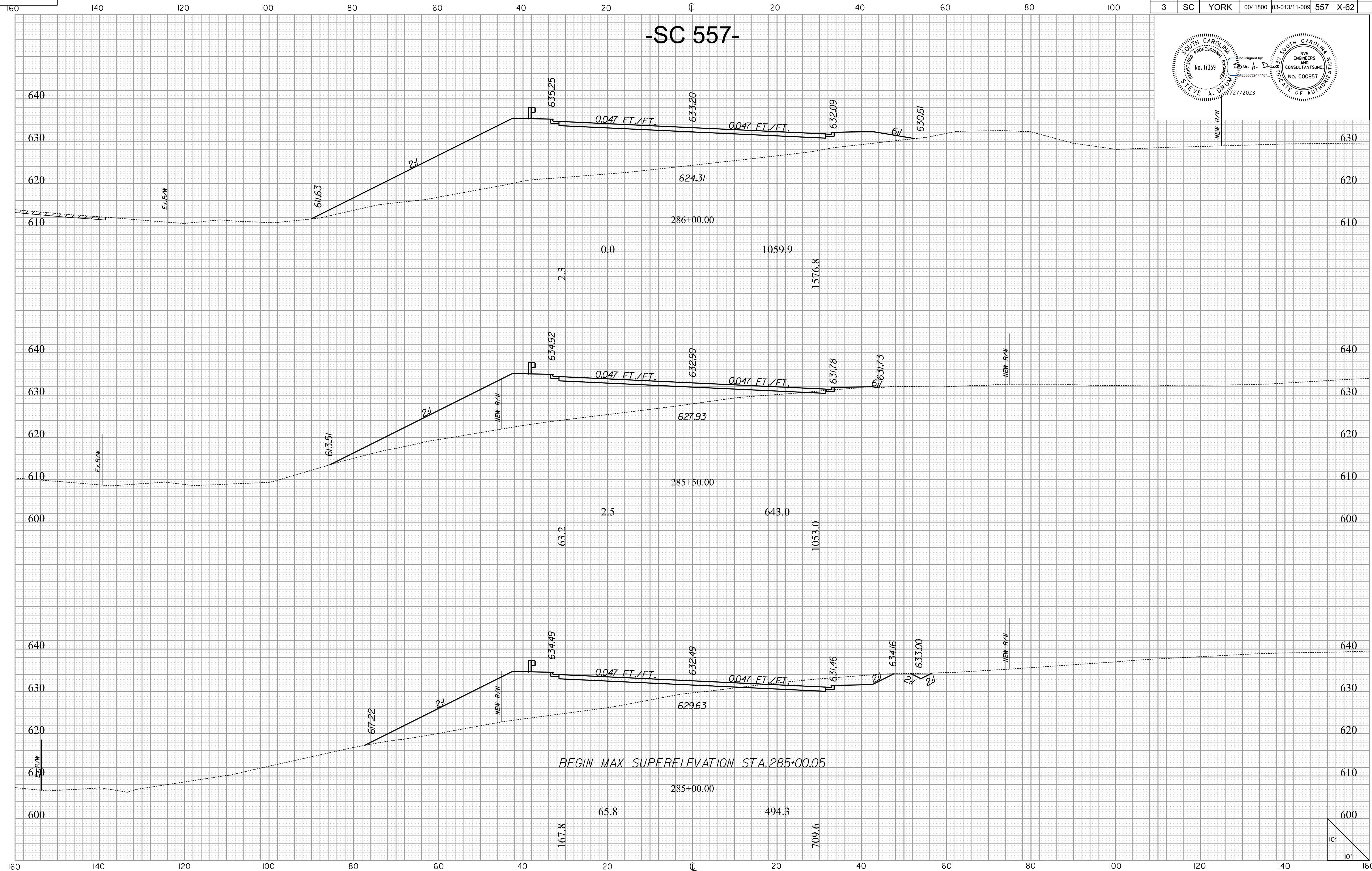
10/14/2022  
H:\Project\2006\320\20 SC 557 A1\4\CLIENT\Sheets\Cross Sections\sc557\_xscsheets.dgn



FED. ROAD DIV. NO.	STATE	COUNTY	PROJECT ID	PROJECT NO.	ROUTE NO.	SHEET NO.	TOTAL SHEETS
3	SC	YORK	0041800	03-013/11-009	557	X-62	




# -SC 557-



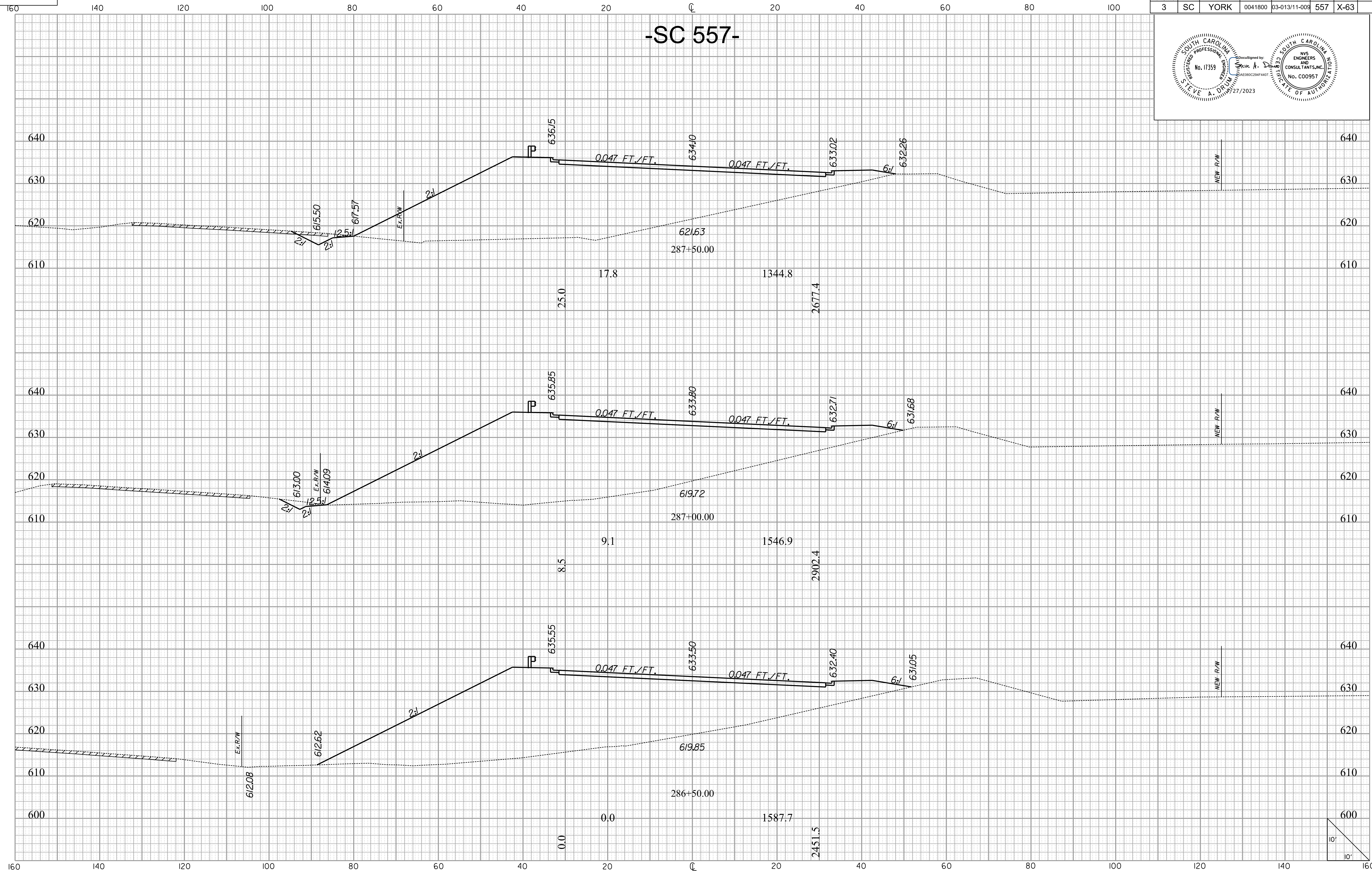
10/14/2022  
H:\Project\2006\320\20 SC 557 A11 4\CLIENT\Sheets\Cross Sections\sc557\_xscsheets.dgn



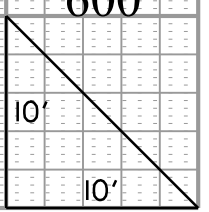
FED. ROAD DIV. NO.	STATE	COUNTY	PROJECT ID	PROJECT NO.	ROUTE NO.	SHEET NO.	TOTAL SHEETS
3	SC	YORK	0041800	03-013/11-009	557	X-63	



# -SC 557-




10/14/2022  
H:\Project\2006\320\20 SC 557 A1\4\CLIENT\Sheets\Cross Sections\sc557\_xscsheets.dgn

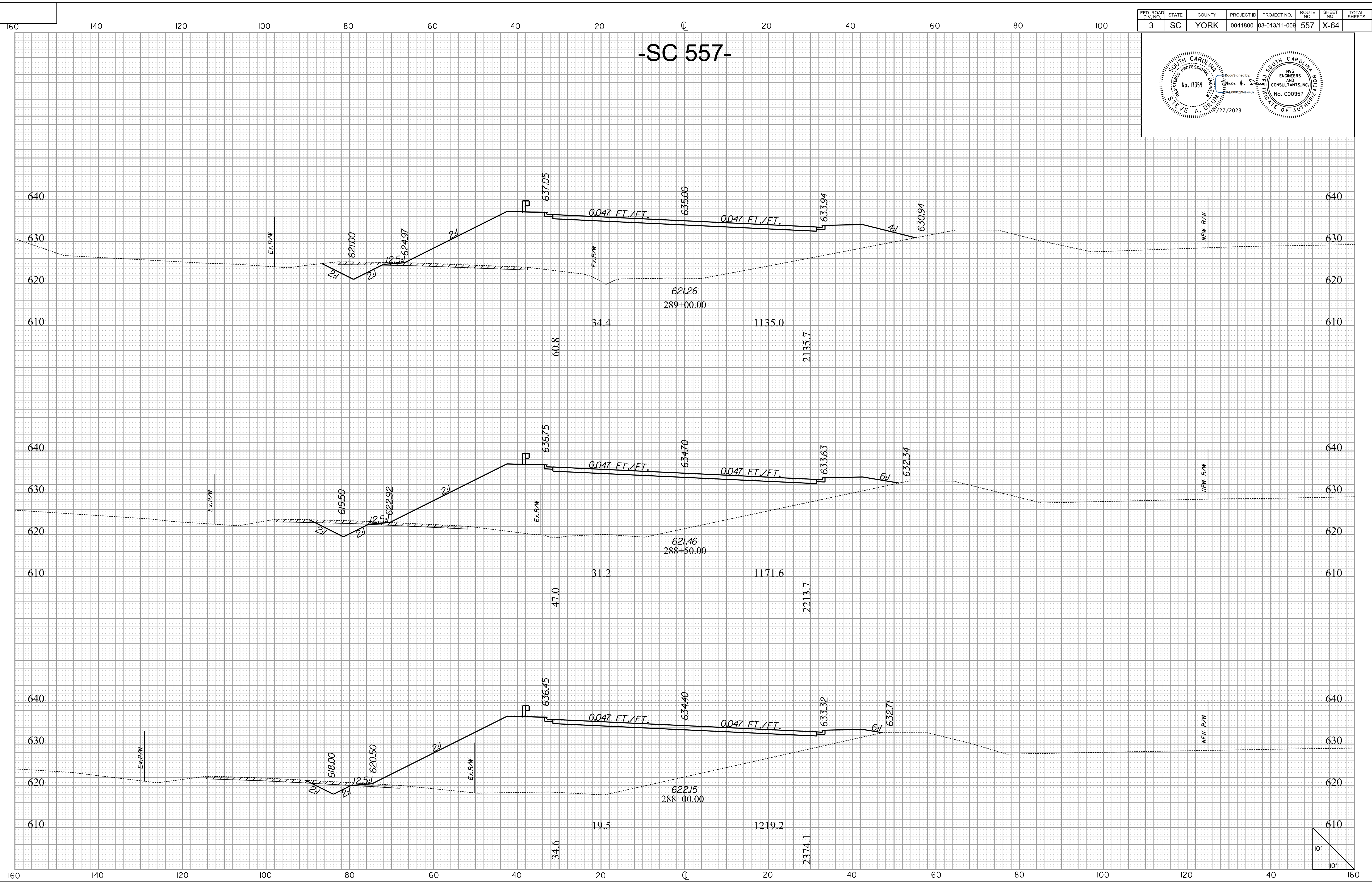




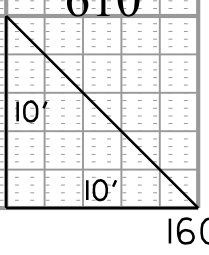
FED. ROAD DIV. NO.	STATE	COUNTY	PROJECT ID	PROJECT NO.	ROUTE NO.	SHEET NO.	TOTAL SHEETS
3	SC	YORK	0041800	03-013/11-009	557	X-64	



# -SC 557-



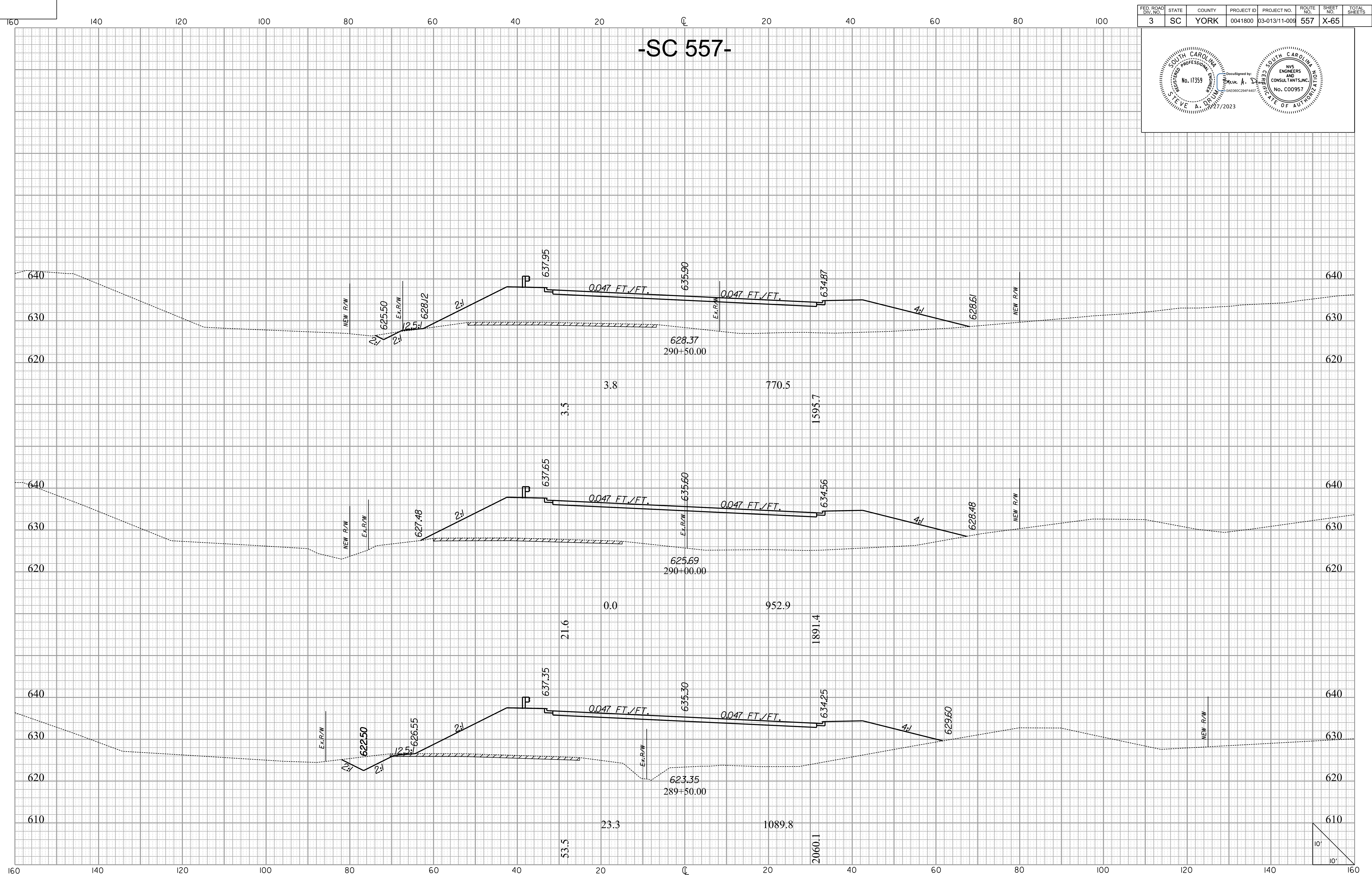

10/14/2022  
H:\Project\2006\320\20 SC 557 At 4\Clients\Sheets\Cross Sections\sc557\_xscsheets.dgn



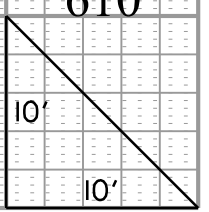


FED. ROAD DIV. NO.	STATE	COUNTY	PROJECT ID	PROJECT NO.	ROUTE NO.	SHEET NO.	TOTAL SHEETS
3	SC	YORK	0041800	03-013/11-009	557	X-65	

# -SC 557-



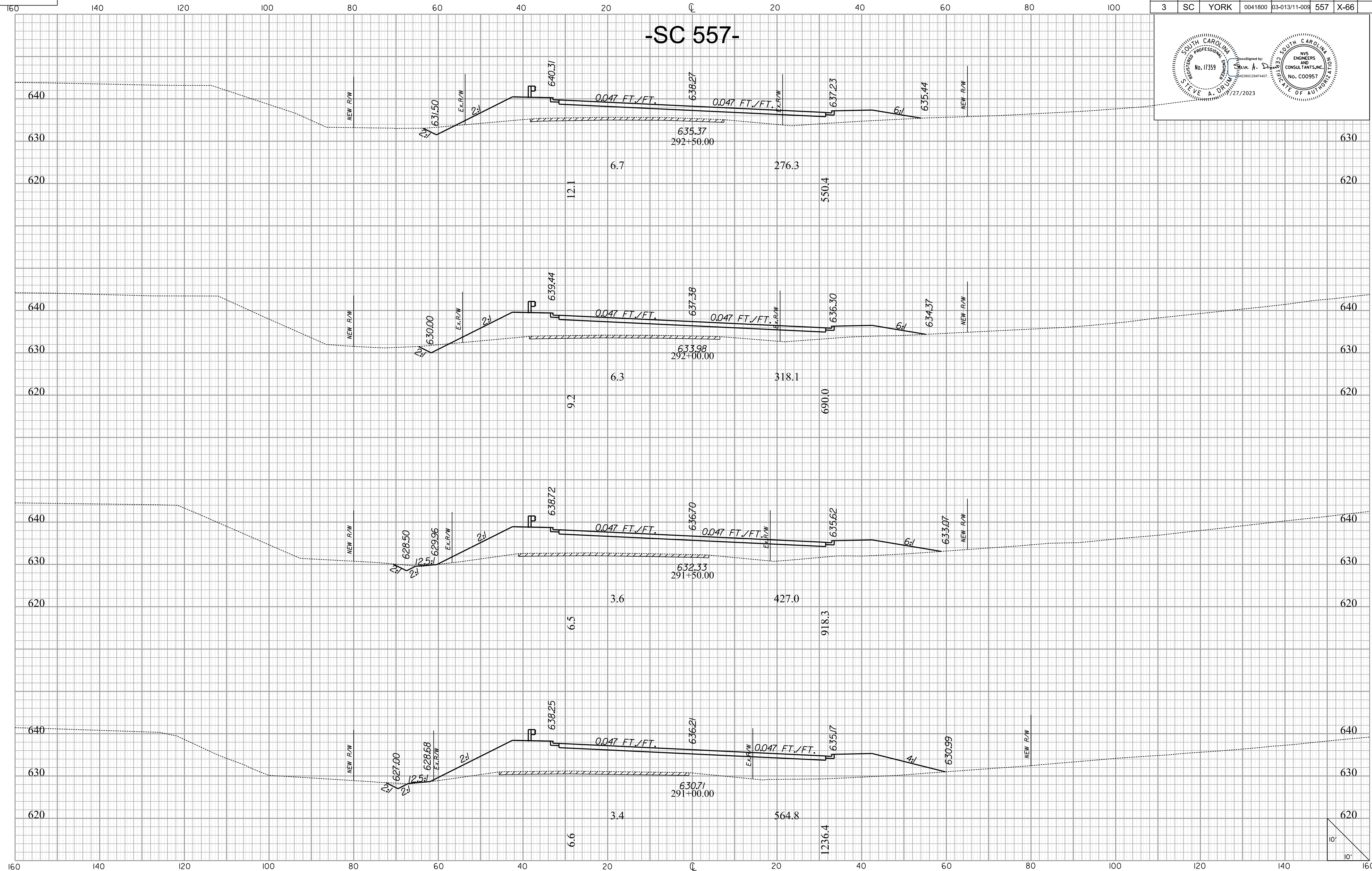
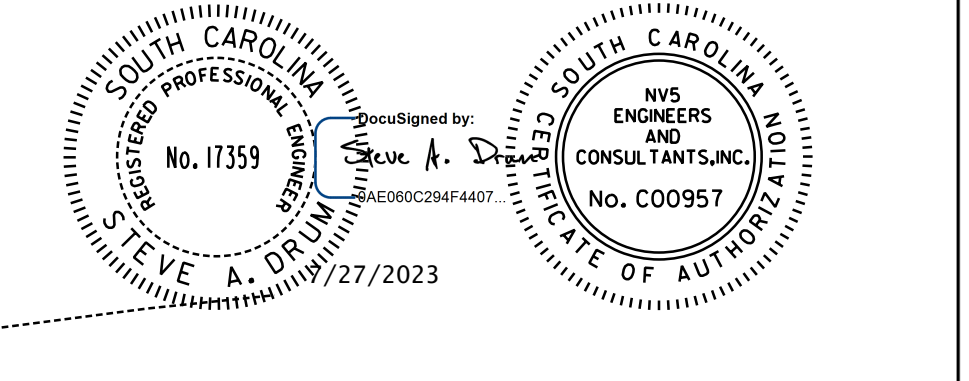
10/14/2022 H:\Project\2006\320\20 SC 557 At 4\CLIENT\Sheets\Cross Sections\sc557\_xscsheets.dgn



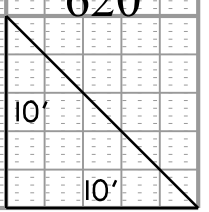


FED. ROAD DIV. NO.	STATE	COUNTY	PROJECT ID	PROJECT NO.	ROUTE NO.	SHEET NO.	TOTAL SHEETS
3	SC	YORK	0041800	03-013/11-009	557	X-66	

# -SC 557-




10/14/2022 H:\Project\2006\320.20 SC 557 A11 4\CLIENT\Sheets\Cross Sections\sc557\_xscsheets.dgn

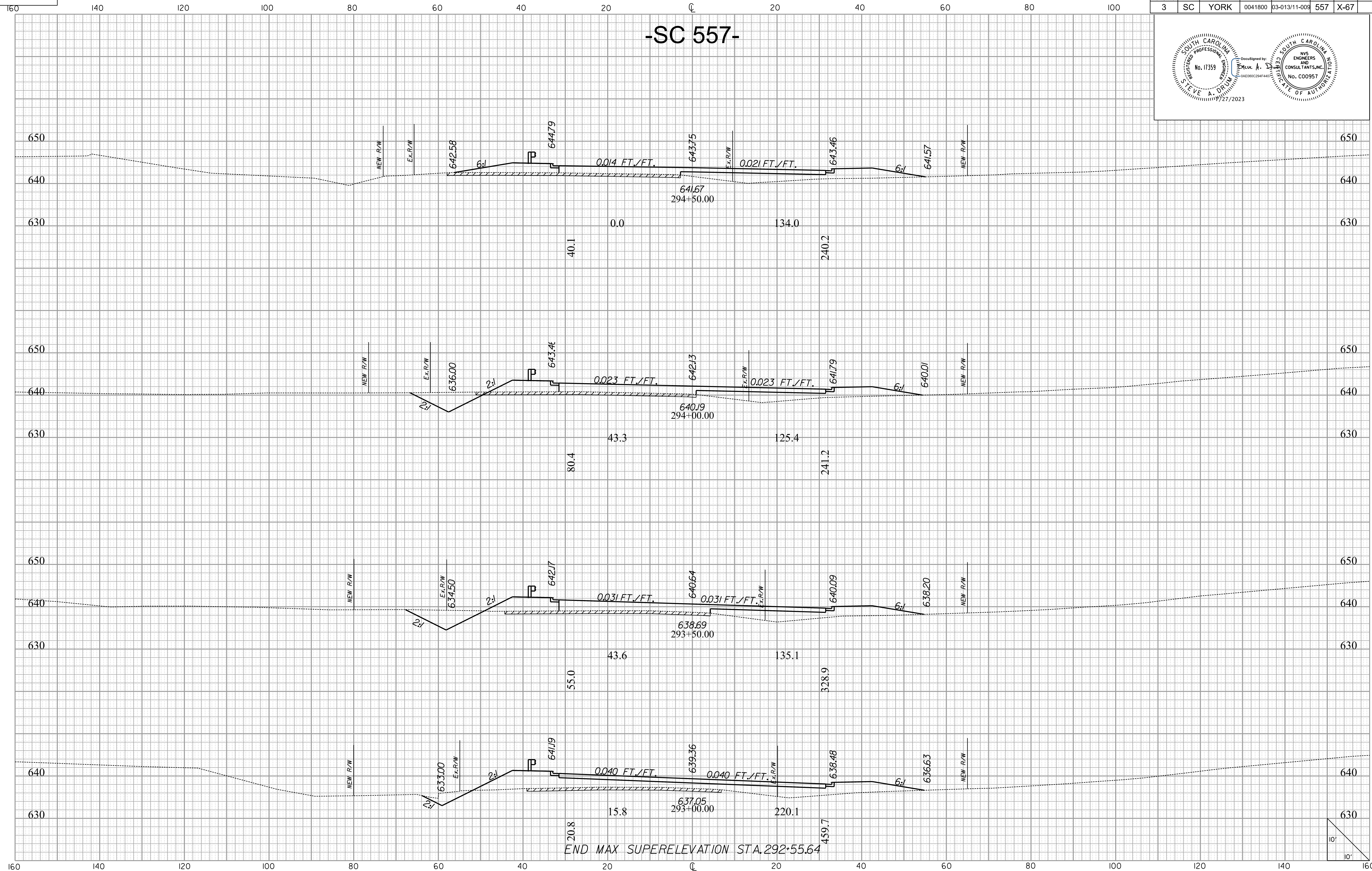




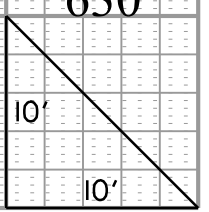
FED. ROAD DIV. NO.	STATE	COUNTY	PROJECT ID	PROJECT NO.	ROUTE NO.	SHEET NO.	TOTAL SHEETS
3	SC	YORK	0041800	03-013/11-009	557	X-67	



# -SC 557-



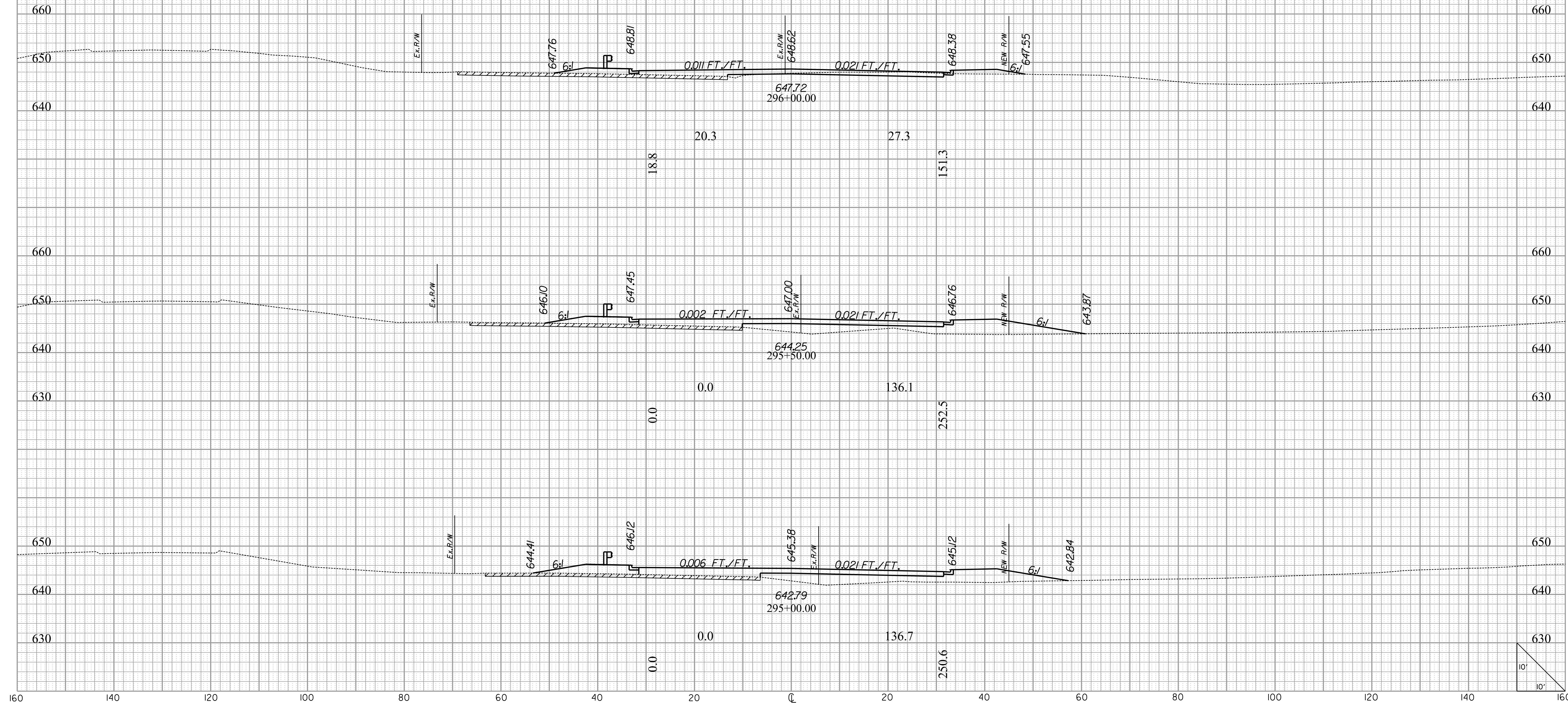
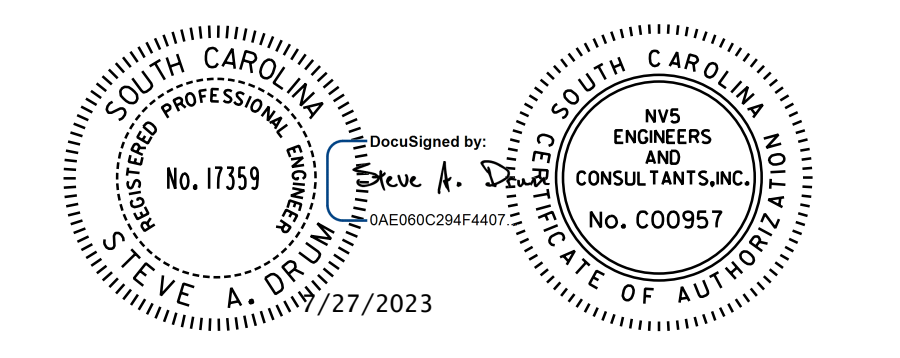
10/14/2022  
H:\Project\2006\320.20 SC 557 Alt 4\CLIENT\Sheets\Cross Sections\sc557\_xscsheets.dgn





FED. ROAD DIV. NO.	STATE	COUNTY	PROJECT ID	PROJECT NO.	ROUTE NO.	SHEET NO.	TOTAL SHEETS
3	SC	YORK	0041800	03-013/11-009	557	X-68	


# -SC 557-



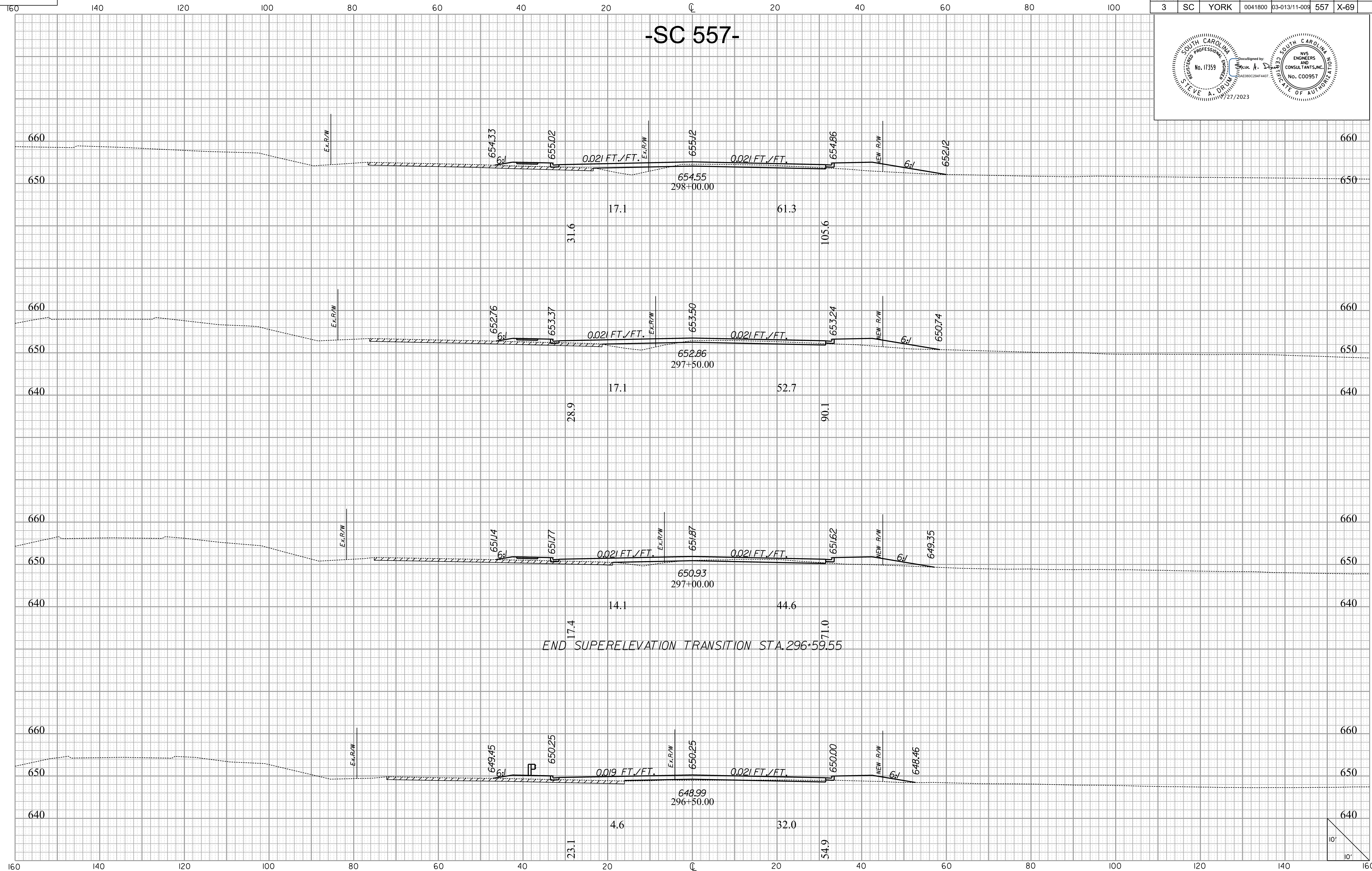
10/14/2022  
H:\Project\2006\320\20 SC 557 A1\4\CLIENT\Sheets\Cross Sections\sc557\_xscsheets.dgn



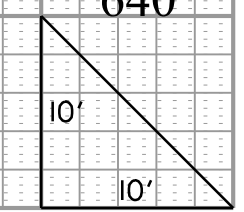
FED. ROAD DIV. NO.	STATE	COUNTY	PROJECT ID	PROJECT NO.	ROUTE NO.	SHEET NO.	TOTAL SHEETS
3	SC	YORK	0041800	03-013/11-009	557	X-69	



# -SC 557-




END SUPERELEVATION TRANSITION STA. 296+59.55



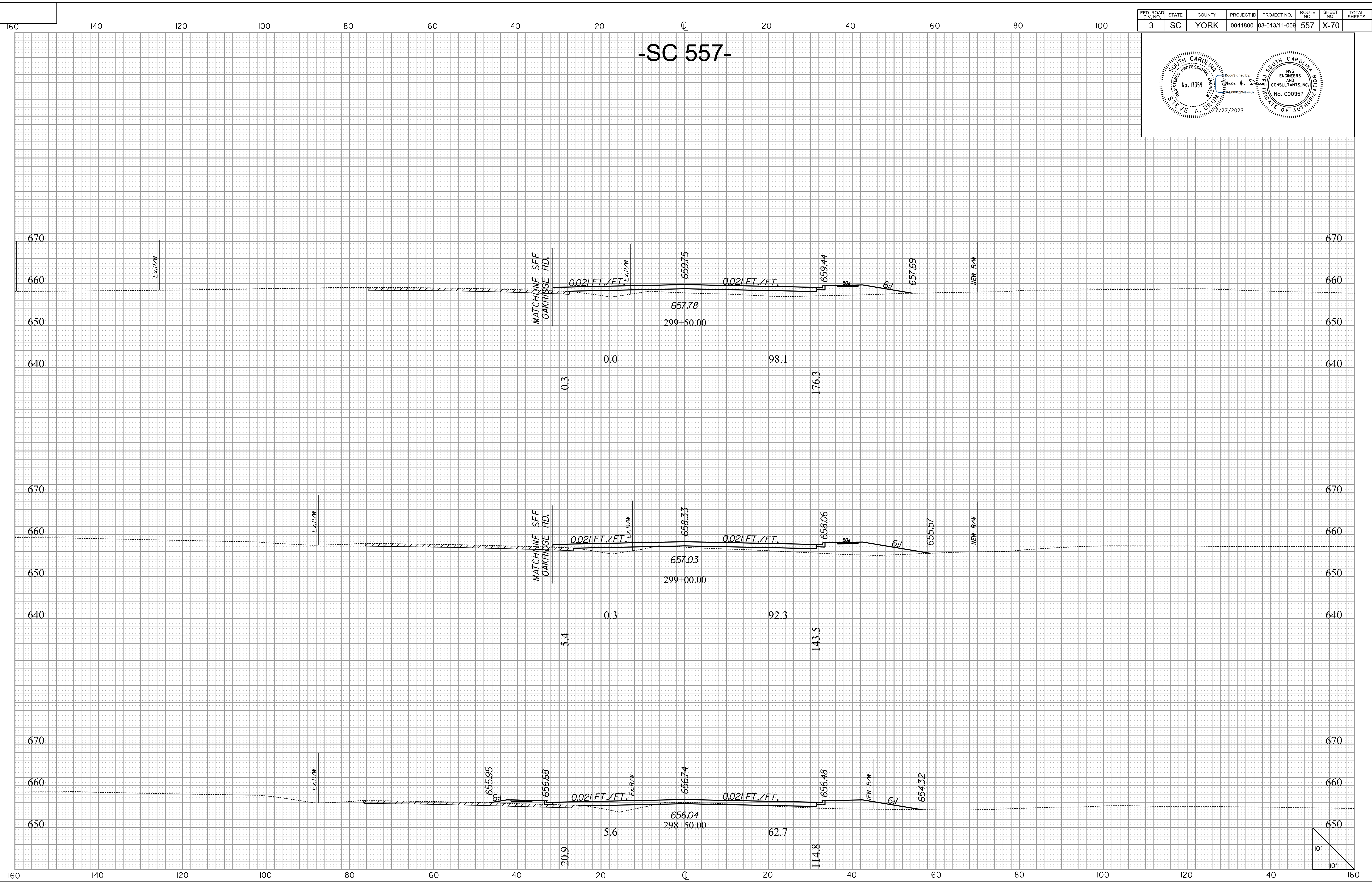
D:\14\2022\14\14\Project\2006\320.20 SC 557 A1\4\CLIENT\Sheets\Cross Sections\sc557\_xscsheets.dgn



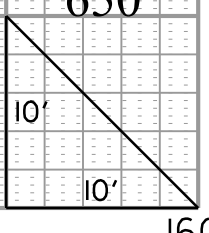
FED. ROAD DIV. NO.	STATE	COUNTY	PROJECT ID	PROJECT NO.	ROUTE NO.	SHEET NO.	TOTAL SHEETS
3	SC	YORK	0041800	03-013/11-009	557	X-70	



# -SC 557-

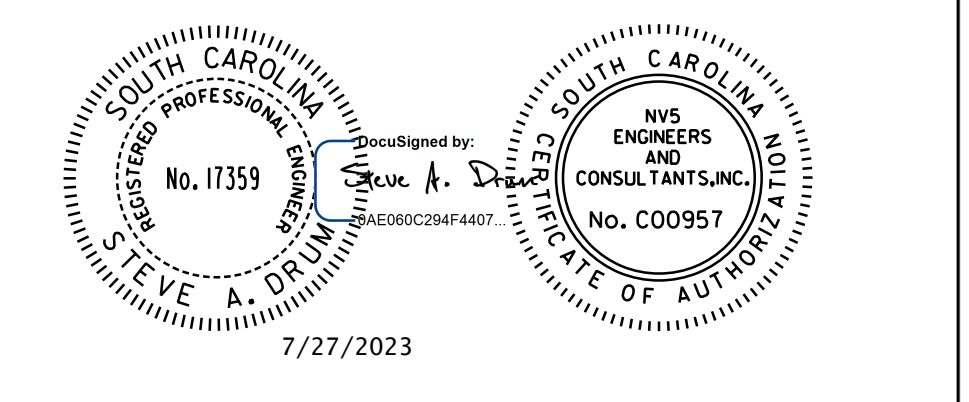


10/14/2022 H:\Project\2006\320\20 SC 557 A1\4\CLIENT\Sheets\Cross Sections\sc557\_xscsheets.dgn

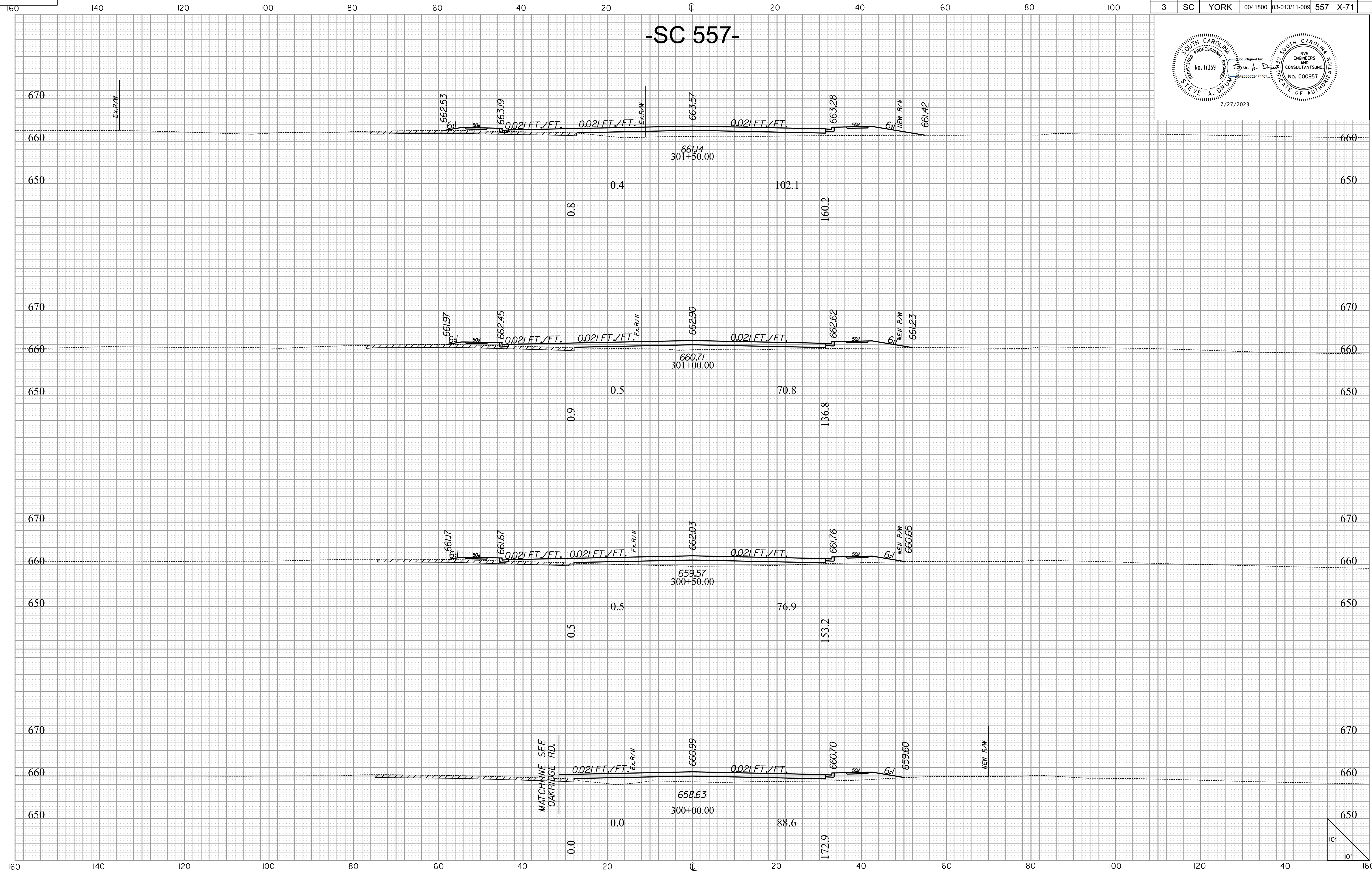




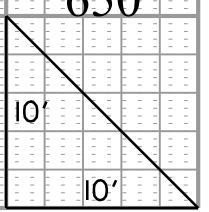
FED. ROAD DIV. NO.	STATE	COUNTY	PROJECT ID	PROJECT NO.	ROUTE NO.	SHEET NO.	TOTAL SHEETS
3	SC	YORK	0041800	03-013/11-009	557	X-71	



# -SC 557-




10/14/2022  
H:\Project\2006\320\20 SC 557 A11 4\CLIENT\Sheets\Cross Sections\sc557\_xscsheets.dgn

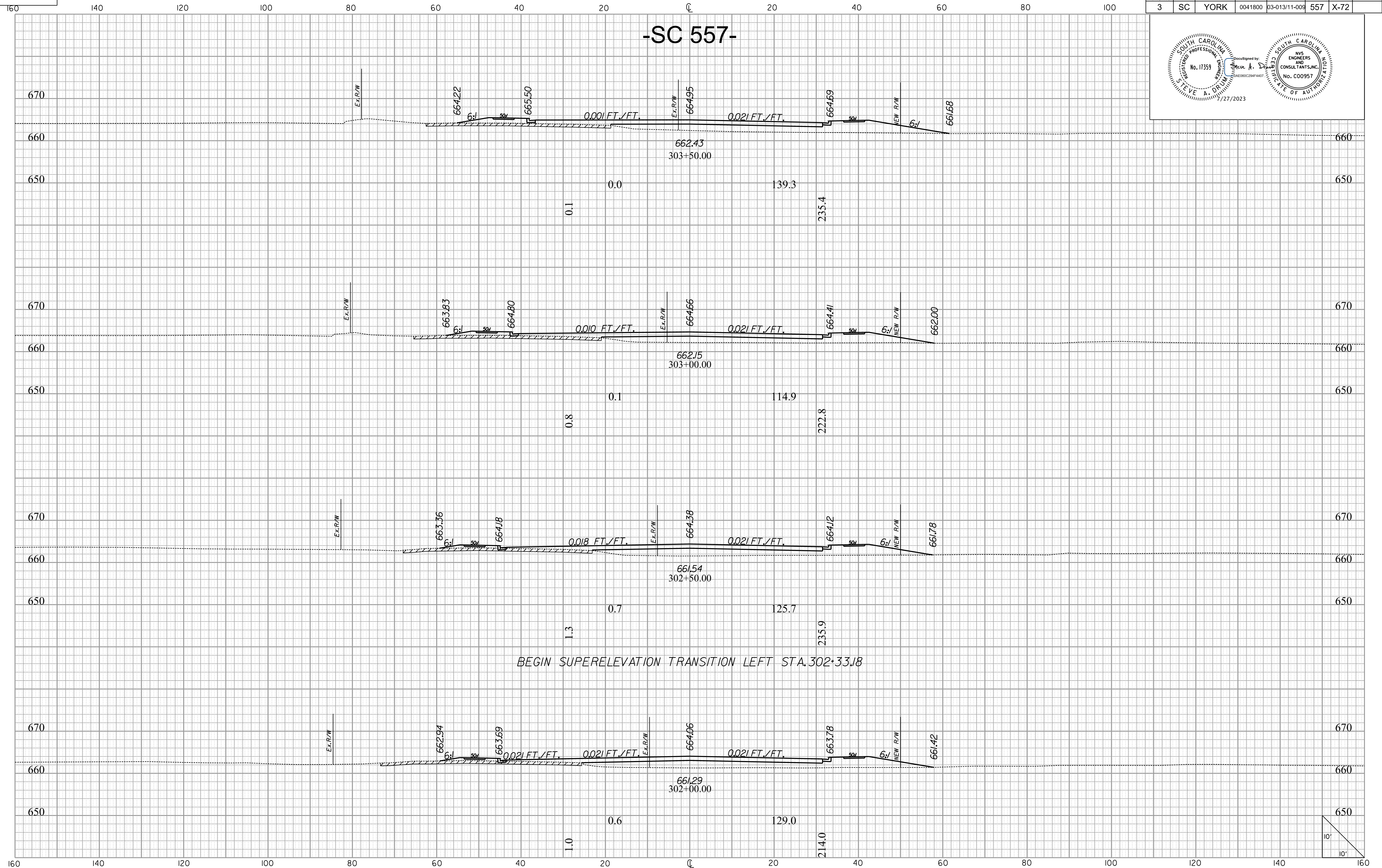




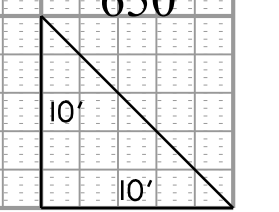
FED. ROAD DIV. NO.	STATE	COUNTY	PROJECT ID	PROJECT NO.	ROUTE NO.	SHEET NO.	TOTAL SHEETS
3	SC	YORK	0041800	03-013/11-009	557	X-72	



# -SC 557-




BEGIN SUPERELEVATION TRANSITION LEFT STA. 302+33.18



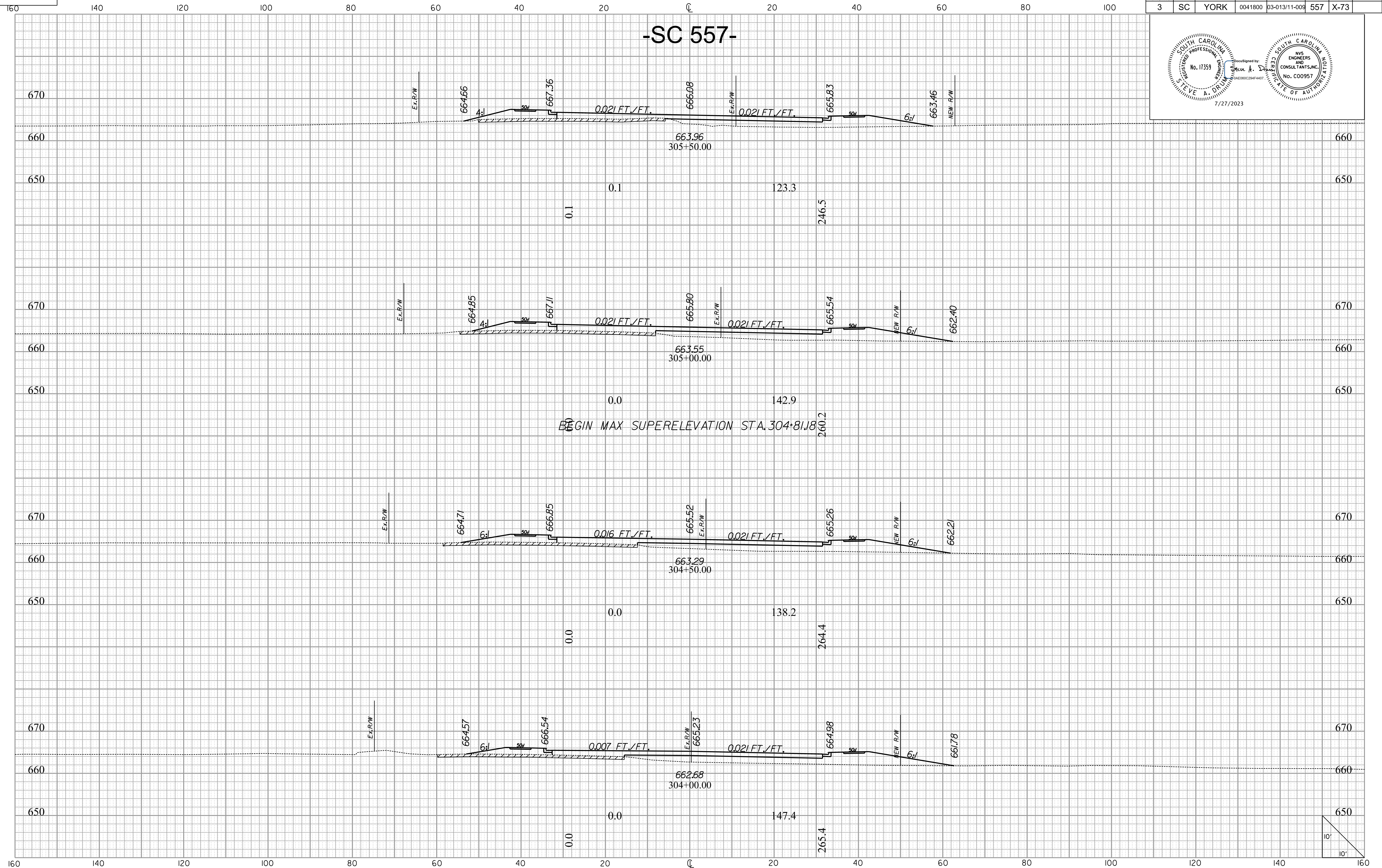
D:\14\2022\Hwy\Project\2006\320\20 SC 557 A1\4\CLIENT\Sheets\Cross Sections\sc557\_xscsheets.dgn



FED. ROAD DIV. NO.	STATE	COUNTY	PROJECT ID	PROJECT NO.	ROUTE NO.	SHEET NO.	TOTAL SHEETS
3	SC	YORK	0041800	03-013/11-009	557	X-73	

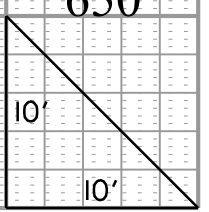


# -SC 557-




BEGIN MAX SUPERELEVATION STA. 304+81.18

10/14/2022 H:\Project\2006\320\20 SC 557 At 4\CLIENT\Sheets\Cross Sections\sc557\_xscsheets.dgn

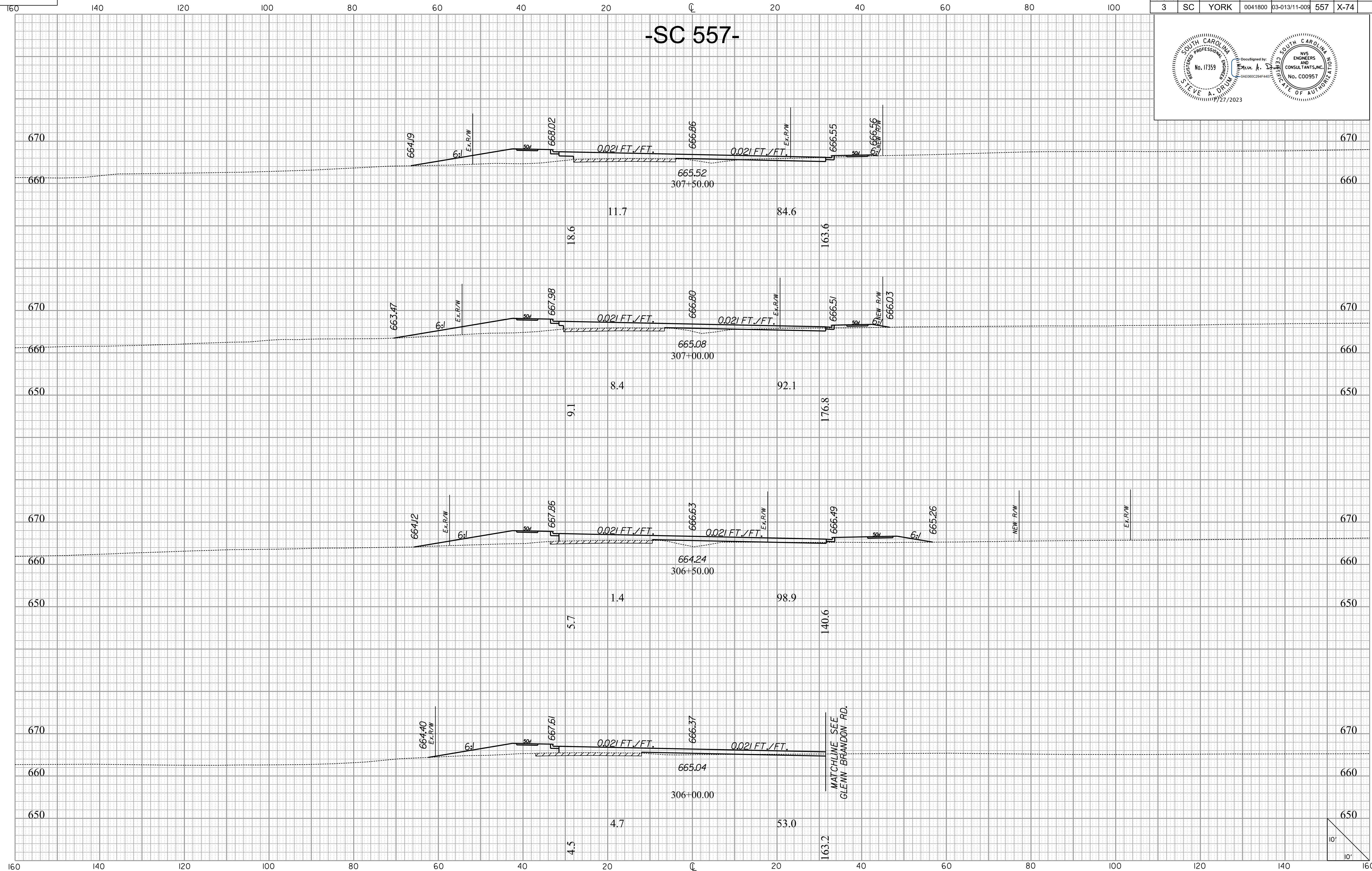




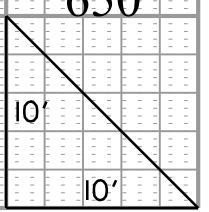
FED. ROAD DIV. NO.	STATE	COUNTY	PROJECT ID	PROJECT NO.	ROUTE NO.	SHEET NO.	TOTAL SHEETS
3	SC	YORK	0041800	03-013/11-009	557	X-74	



# -SC 557-




D:\14\2022\Hwy\Project\2006\320\20 SC 557 A11 4\CLIENT\Sheets\Cross Sections\sc557\_xscsheets.dgn

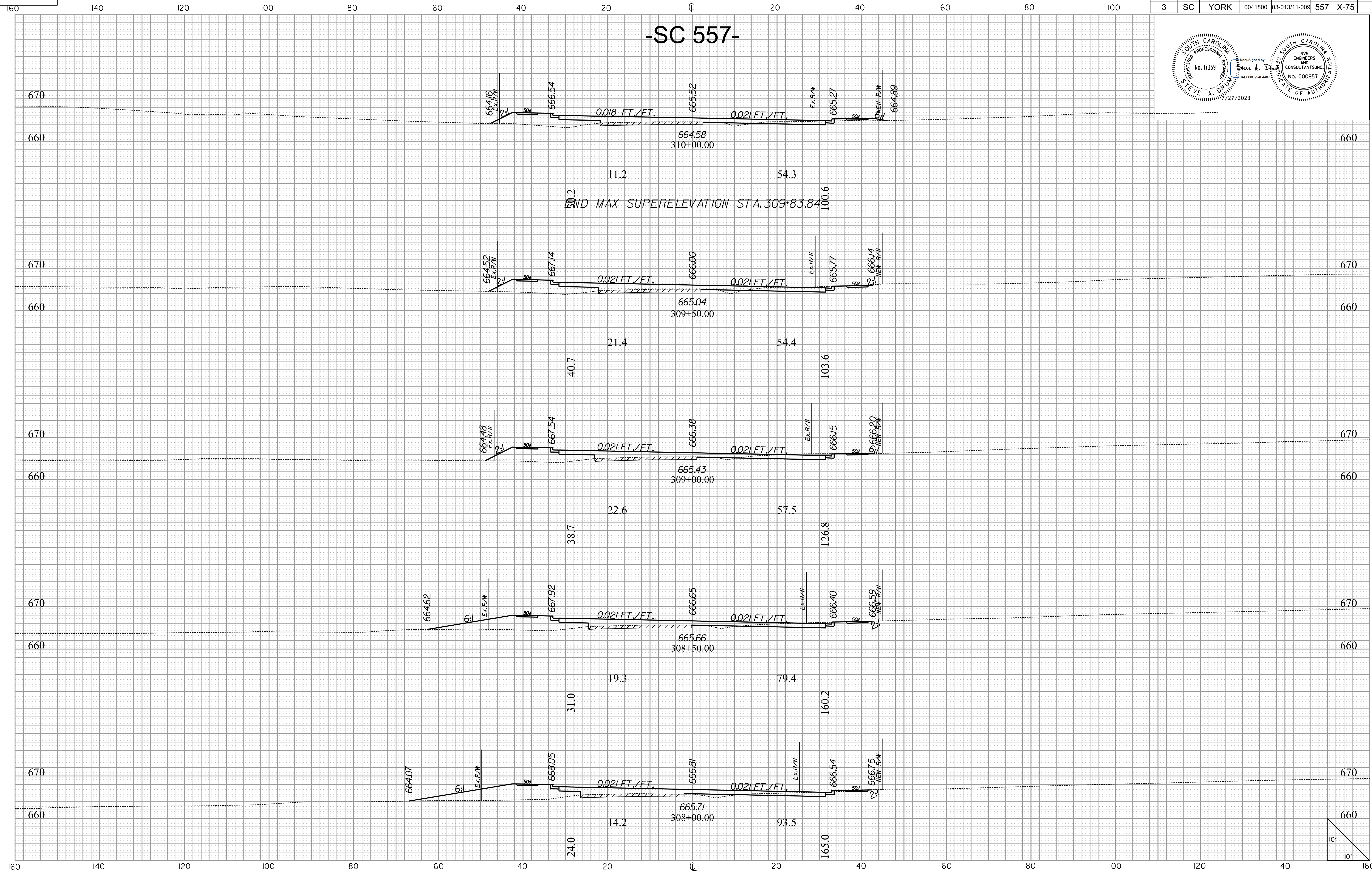




FED. ROAD DIV. NO.	STATE	COUNTY	PROJECT ID	PROJECT NO.	ROUTE NO.	SHEET NO.	TOTAL SHEETS
3	SC	YORK	0041800	03-013/11-009	557	X-75	

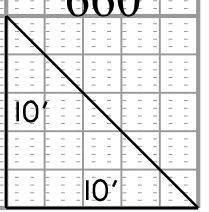


# -SC 557-



END MAX SUPERELEVATION STA. 309+83.84

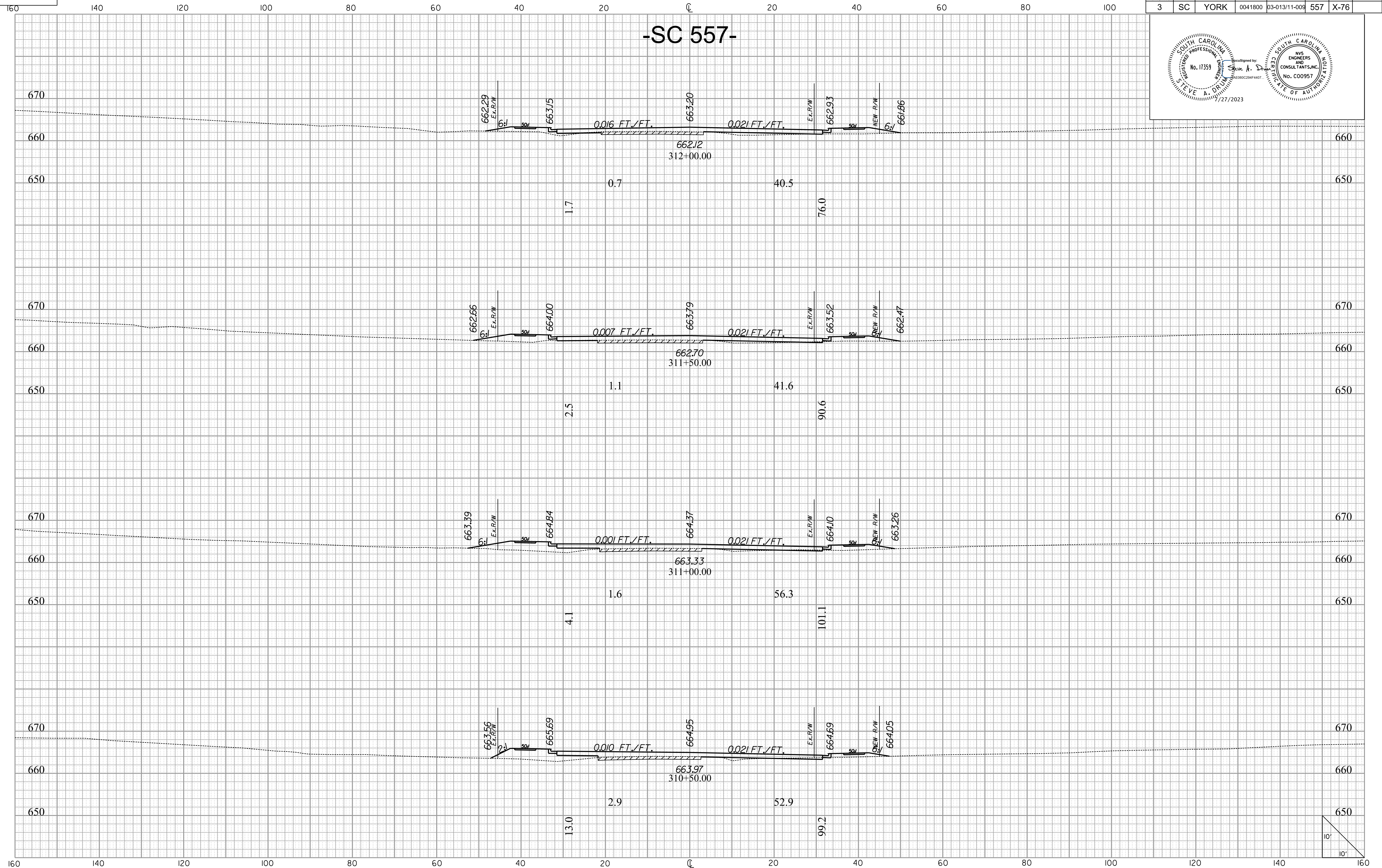
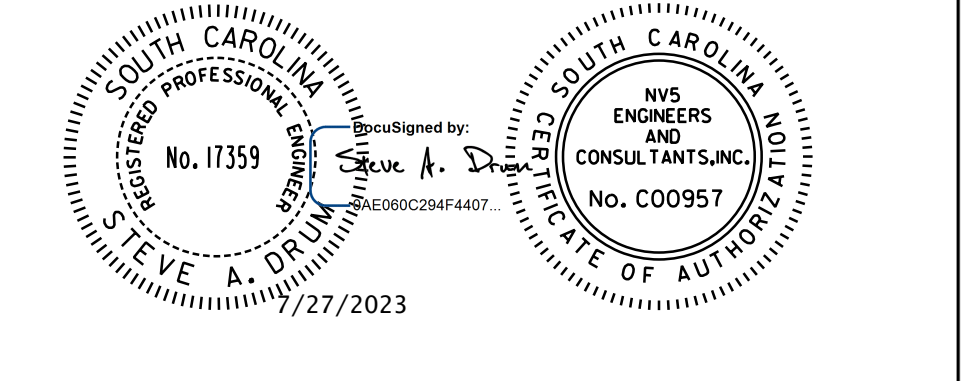
D:\14\2022\14-01\Project\2006\320\20 SC 557 A1\4\CLIENT\Sheets\Cross Sections\sc557\_xscsheets.dgn



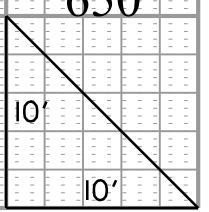


FED. ROAD DIV. NO.	STATE	COUNTY	PROJECT ID	PROJECT NO.	ROUTE NO.	SHEET NO.	TOTAL SHEETS
3	SC	YORK	0041800	03-013/11-009	557	X-76	

# -SC 557-




10/14/2022 H:\Project\2006\320\20 SC 557 At 4\CLIENT\Sheets\Cross Sections\sc557\_xscsheets.dgn

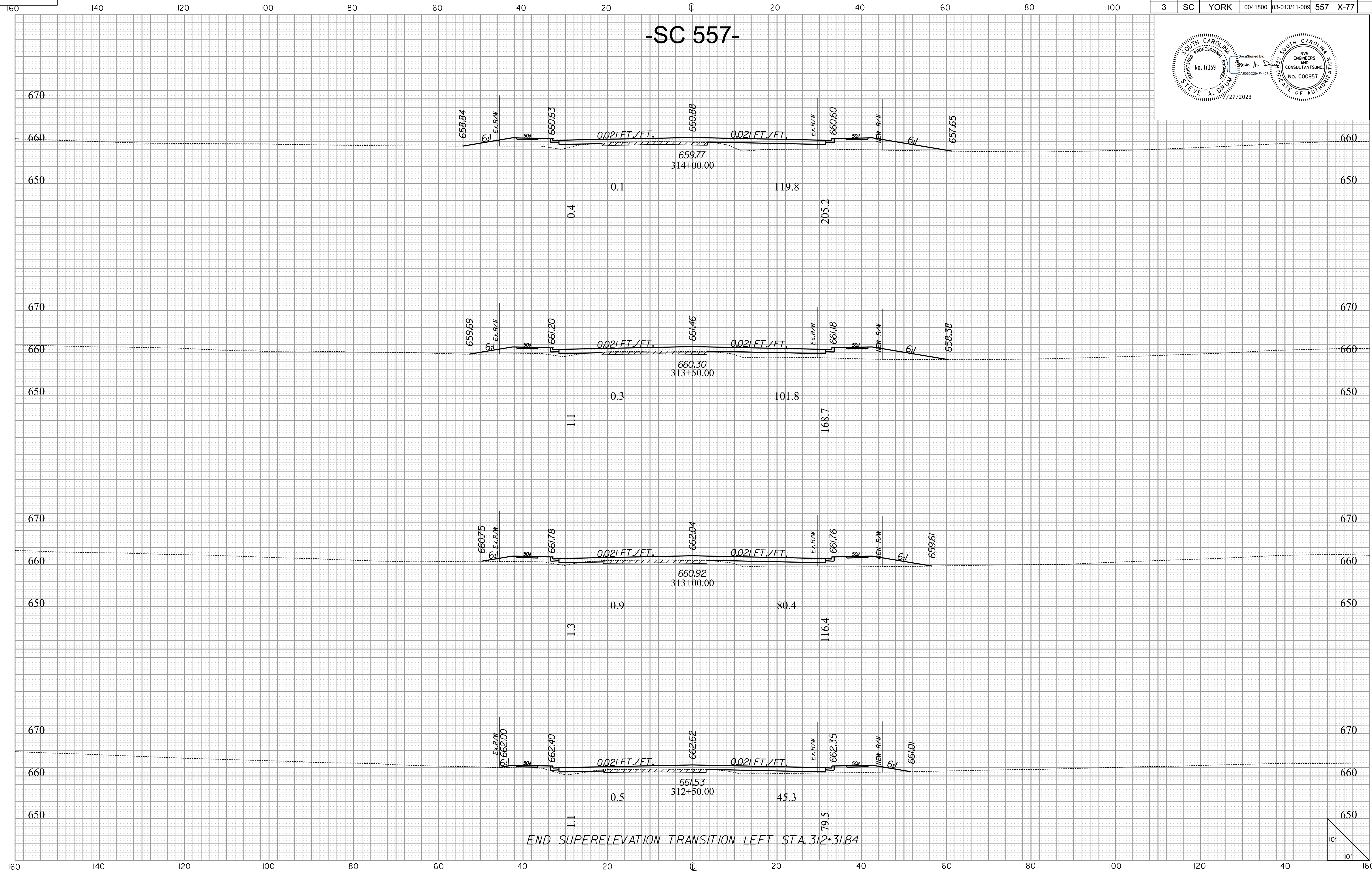




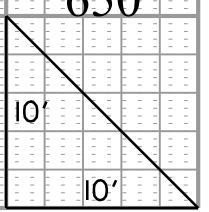
FED. ROAD DIV. NO.	STATE	COUNTY	PROJECT ID	PROJECT NO.	ROUTE NO.	SHEET NO.	TOTAL SHEETS
3	SC	YORK	0041800	03-013/11-009	557	X-77	



# -SC 557-



END SUPERELEVATION TRANSITION LEFT STA. 312+31.84

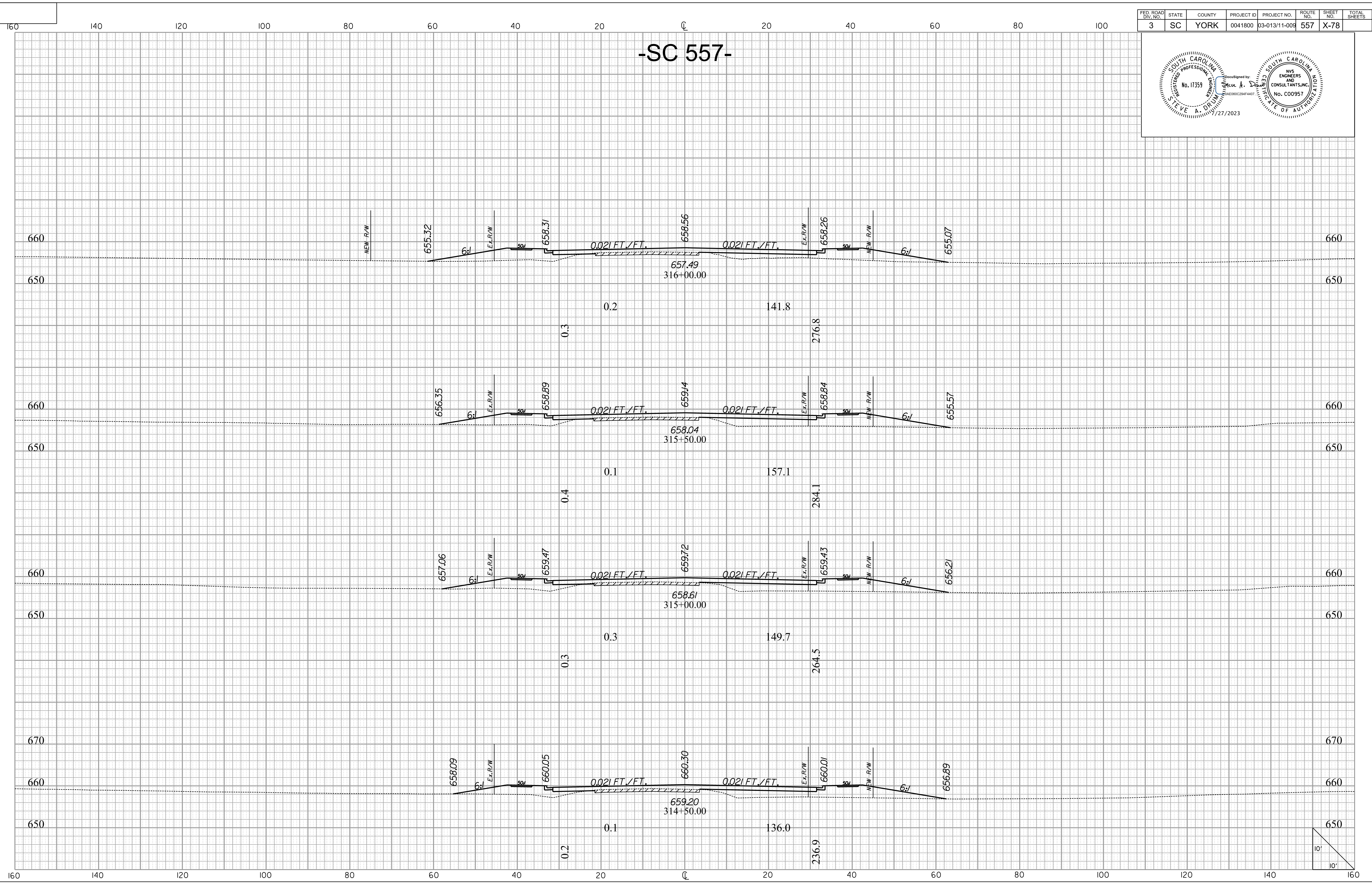



10/14/2022 H:\Project\2006\320\20 SC 557 A1\4\CLIENT\Sheets\Cross Sections\sc557\_xscsheets.dgn

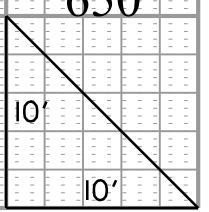


FED. ROAD DIV. NO.	STATE	COUNTY	PROJECT ID	PROJECT NO.	ROUTE NO.	SHEET NO.	TOTAL SHEETS
3	SC	YORK	0041800	03-013/11-009	557	X-78	

# -SC 557-



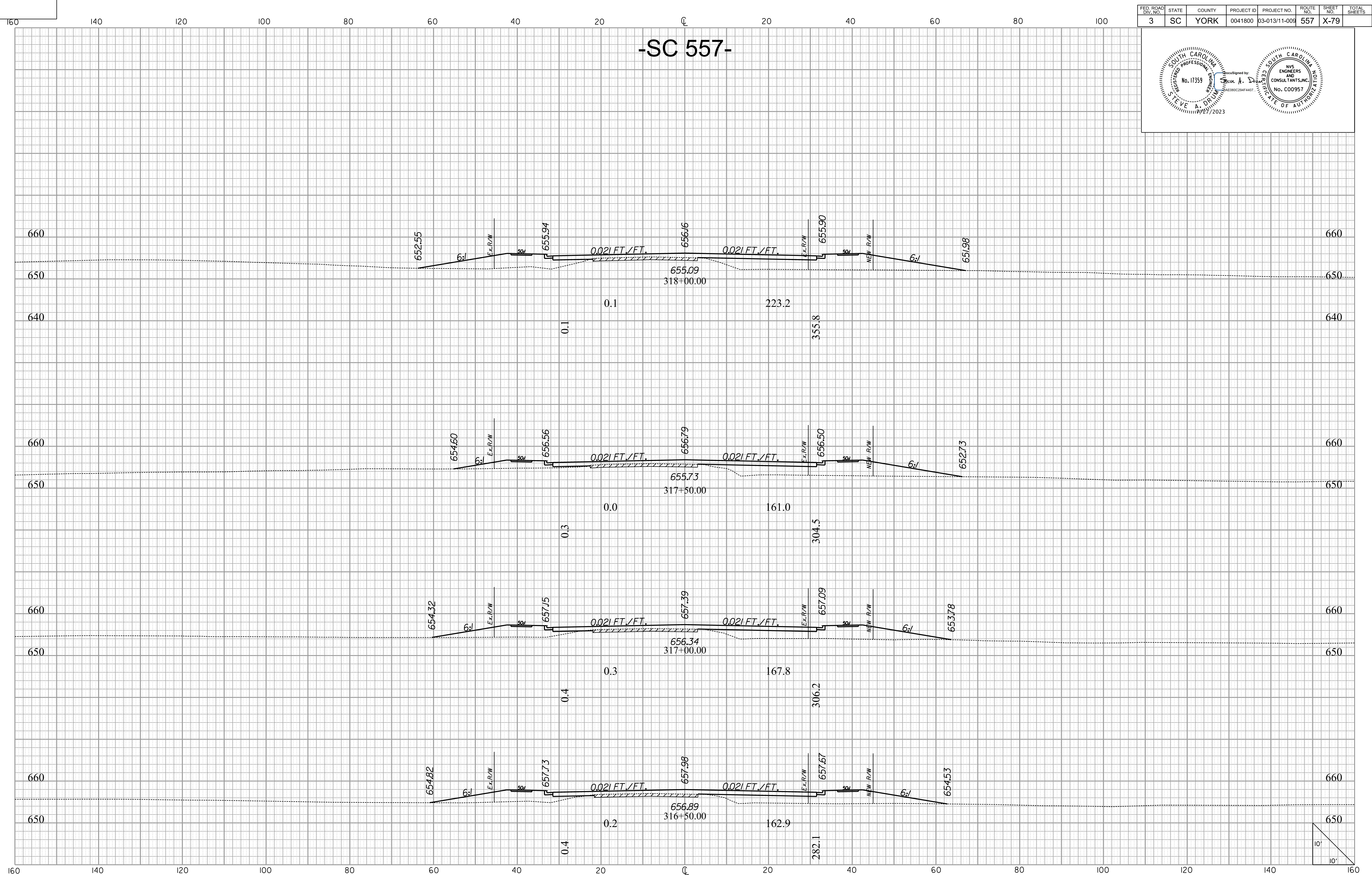

10/14/2022  
H:\Project\2006\320\20 SC 557 A11 4\CLIENT\Sheets\Cross Sections\sc557\_xscsheets.dgn  
desfou1



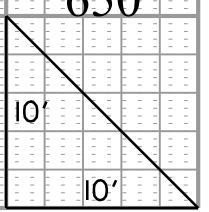


FED. ROAD DIV. NO.	STATE	COUNTY	PROJECT ID	PROJECT NO.	ROUTE NO.	SHEET NO.	TOTAL SHEETS
3	SC	YORK	0041800	03-013/11-009	557	X-79	

# -SC 557-




10/14/2022  
H:\Project\2006\320\20 SC 557 Alt 4\CLIENT\Sheets\Cross Sections\sc557\_xscsheets.dgn

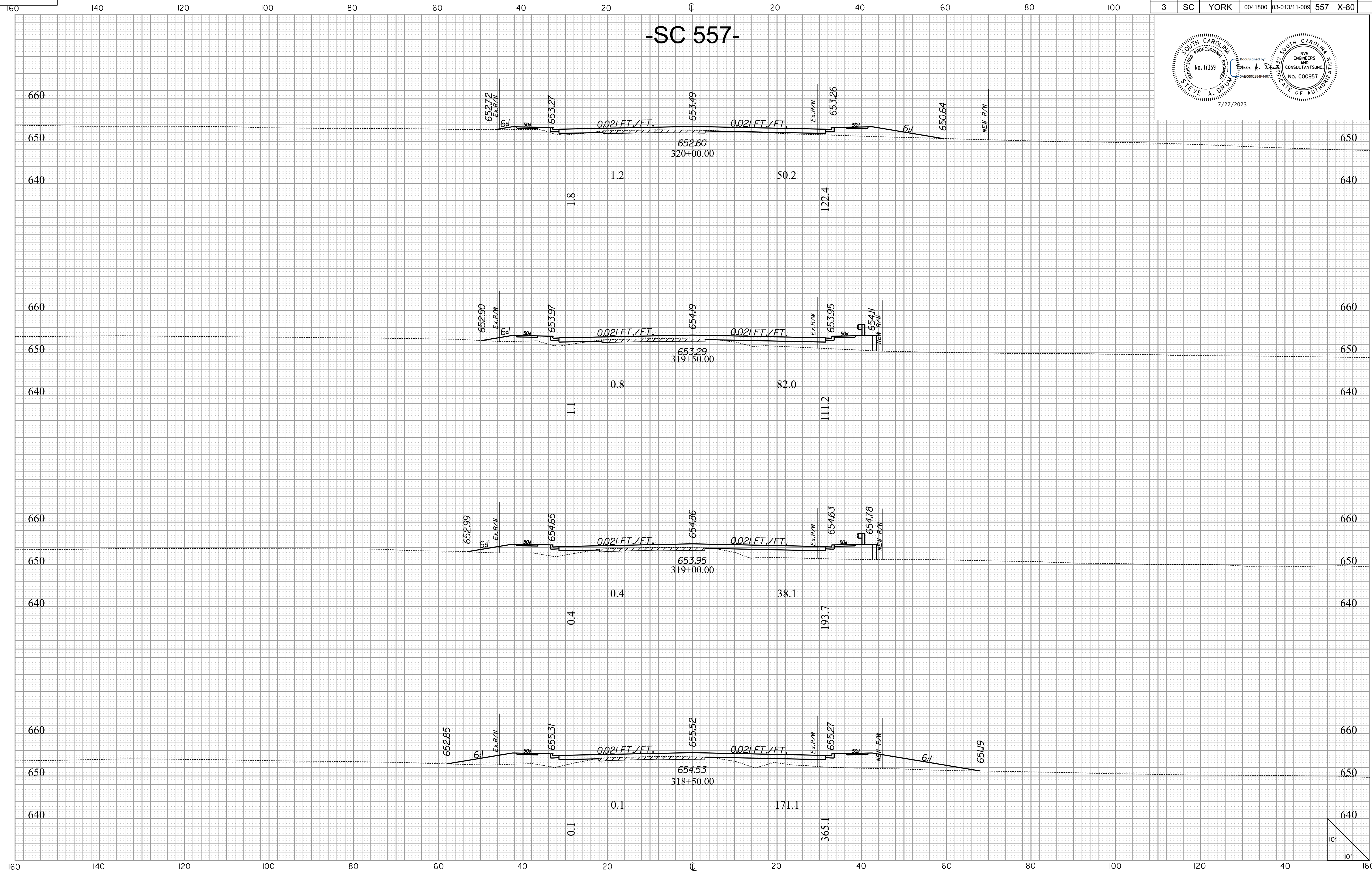




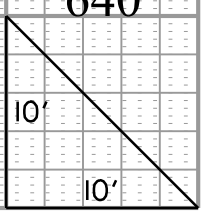
FED. ROAD DIV. NO.	STATE	COUNTY	PROJECT ID	PROJECT NO.	ROUTE NO.	SHEET NO.	TOTAL SHEETS
3	SC	YORK	0041800	03-013/11-009	557	X-80	



# -SC 557-




10/14/2022 H:\Project\2006\320.20 SC 557 At 4\CLIENT\Sheets\Cross Sections\sc557\_xscsheets.dgn

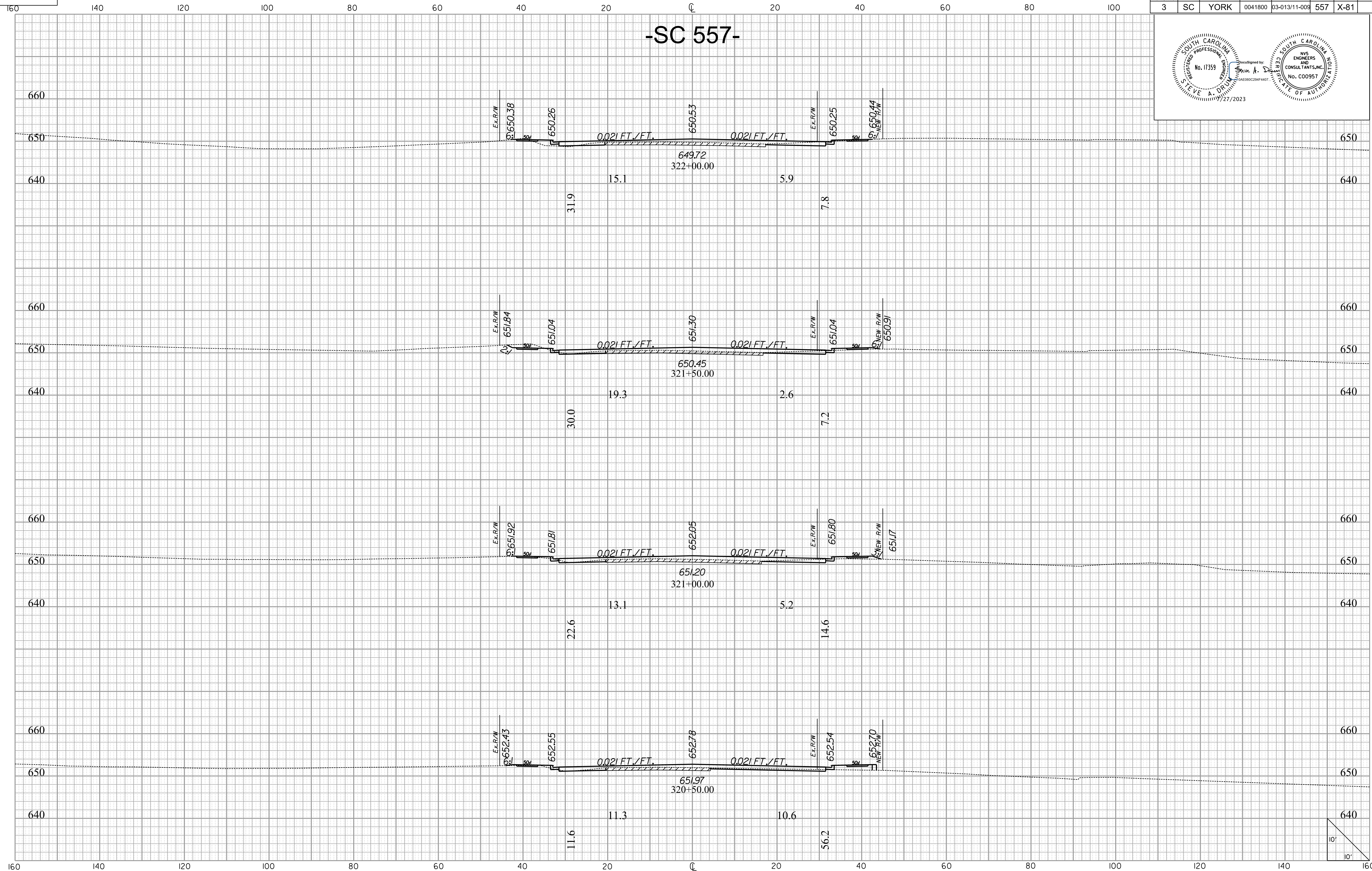




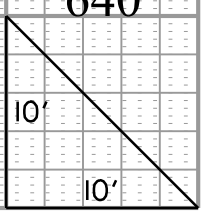
FED. ROAD DIV. NO.	STATE	COUNTY	PROJECT ID	PROJECT NO.	ROUTE NO.	SHEET NO.	TOTAL SHEETS
3	SC	YORK	0041800	03-013/11-009	557	X-81	



# -SC 557-

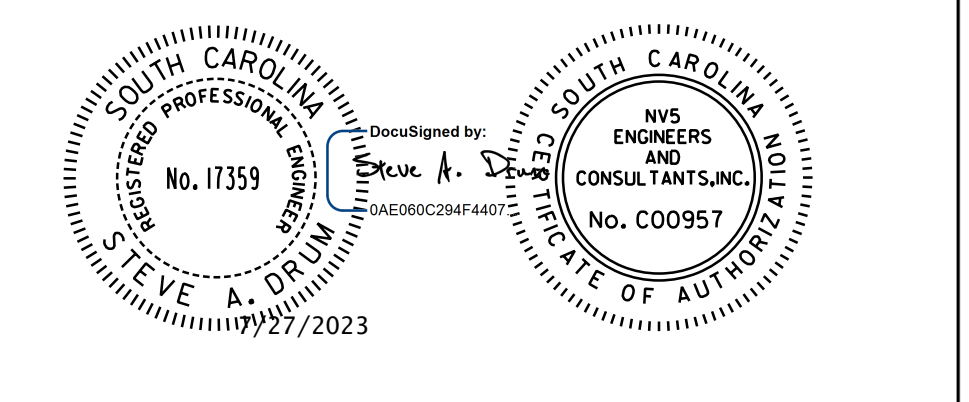


10/14/2022  
H:\Project\2006\320\20 SC 557 A11 4\CLIENT\Sheets\Cross Sections\sc557\_xscsheets.dgn

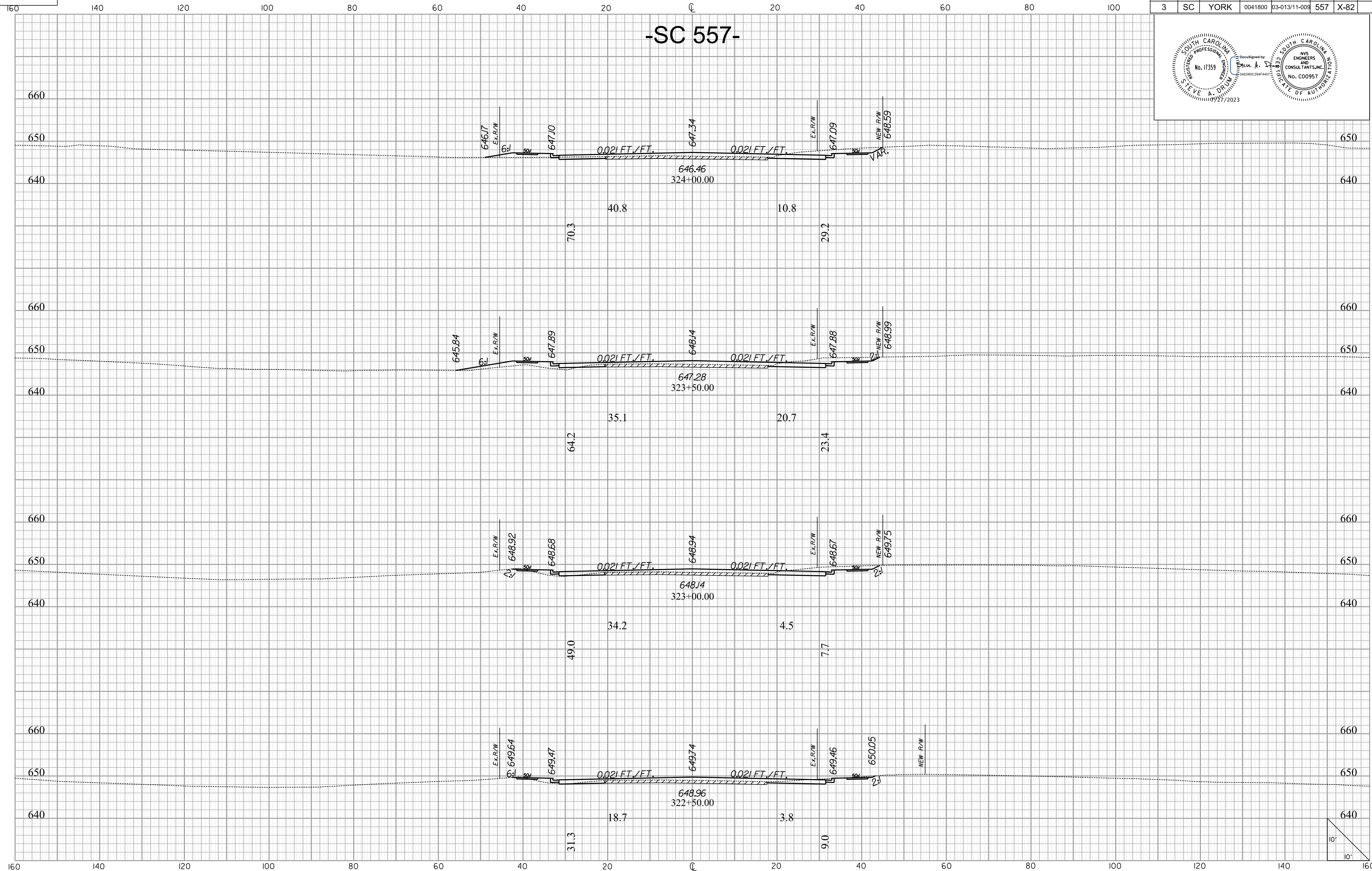




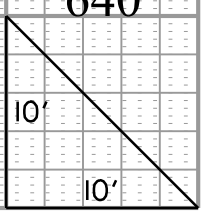
FED. ROAD DIV. NO.	STATE	COUNTY	PROJECT ID	PROJECT NO.	ROUTE NO.	SHEET NO.	TOTAL SHEETS
3	SC	YORK	0041800	03-013/11-009	557	X-82	



# -SC 557-



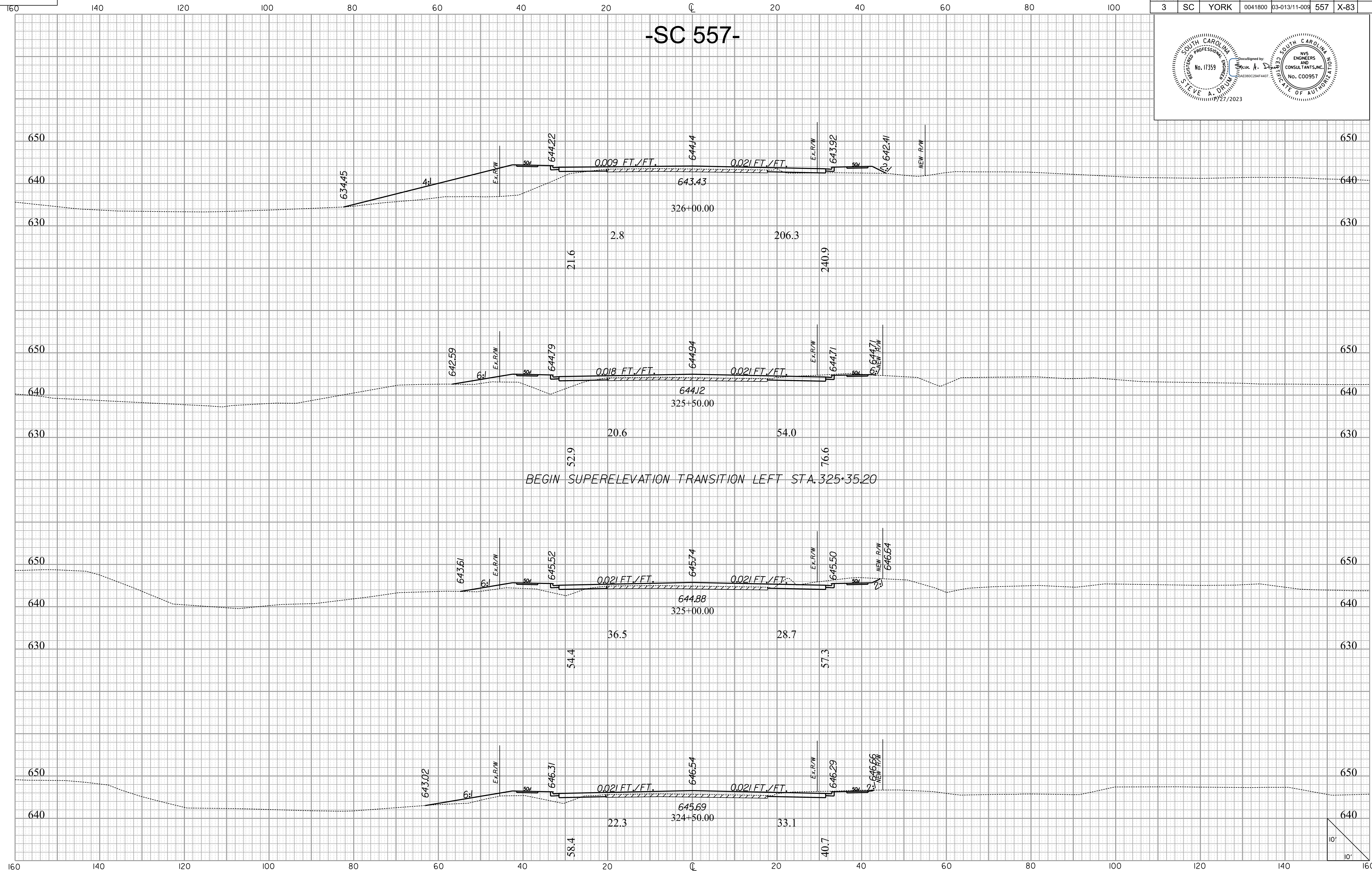
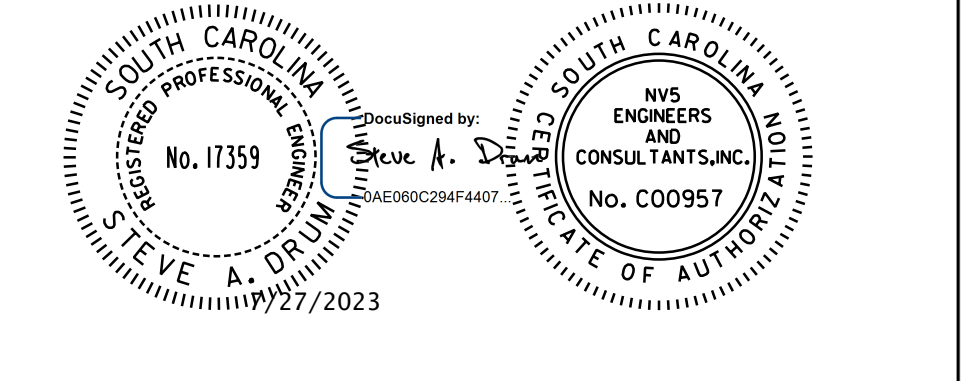
10/14/2022  
H:\Project\2006\320.20 SC 557 Alt 4\CLIENT\Sheets\Cross Sections\sc557\_xscsheets.dgn



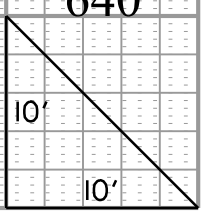


FED. ROAD DIV. NO.	STATE	COUNTY	PROJECT ID	PROJECT NO.	ROUTE NO.	SHEET NO.	TOTAL SHEETS
3	SC	YORK	0041800	03-013/11-009	557	X-83	

# -SC 557-




10/14/2022  
H:\Project\2006\320.20 SC 557 A1+ 4\CLIENT\Sheets\Cross Sections\sc557\_xscsheets.dgn

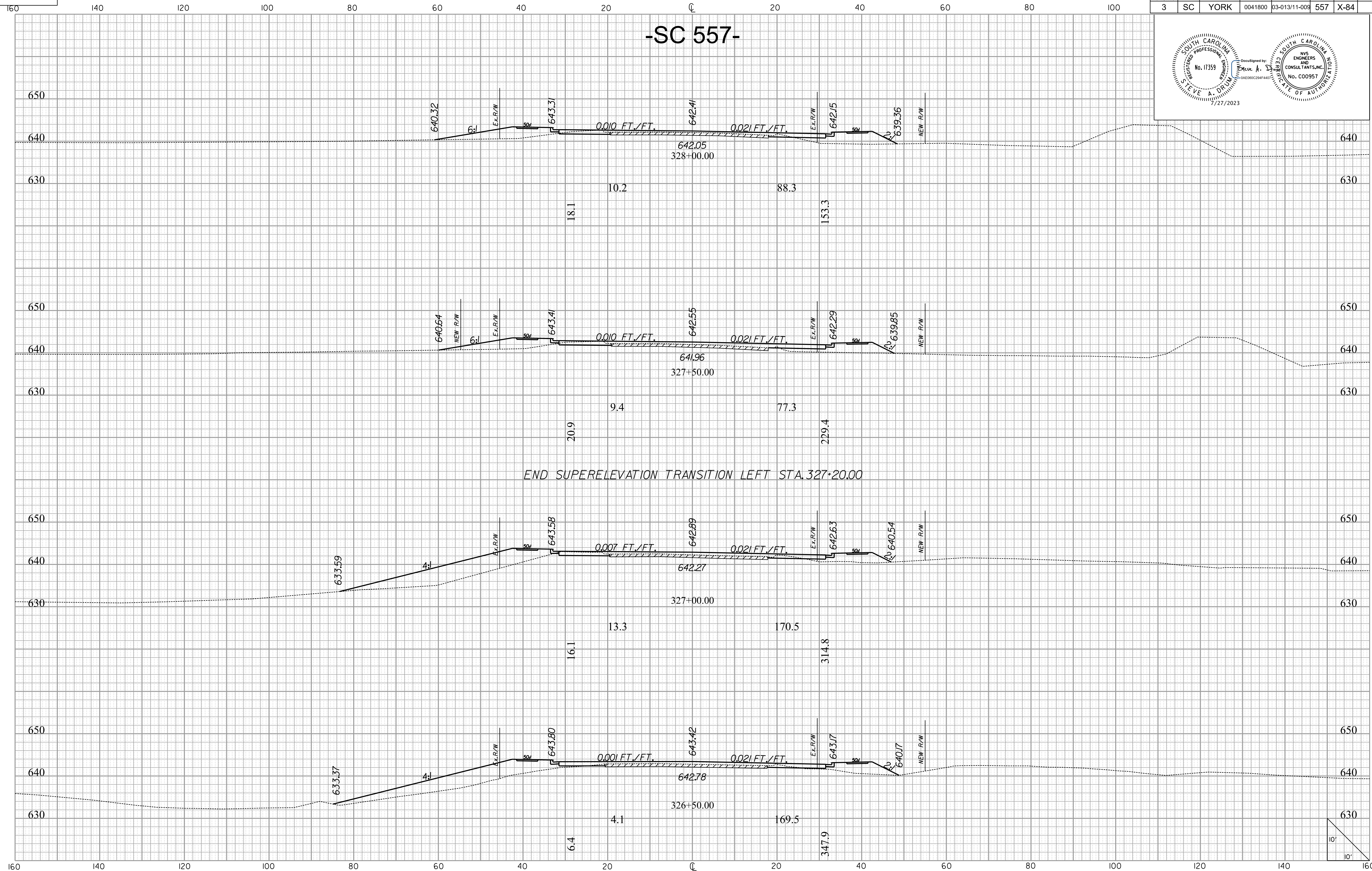




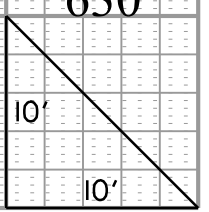
FED. ROAD DIV. NO.	STATE	COUNTY	PROJECT ID	PROJECT NO.	ROUTE NO.	SHEET NO.	TOTAL SHEETS
3	SC	YORK	0041800	03-013/11-009	557	X-84	



# -SC 557-

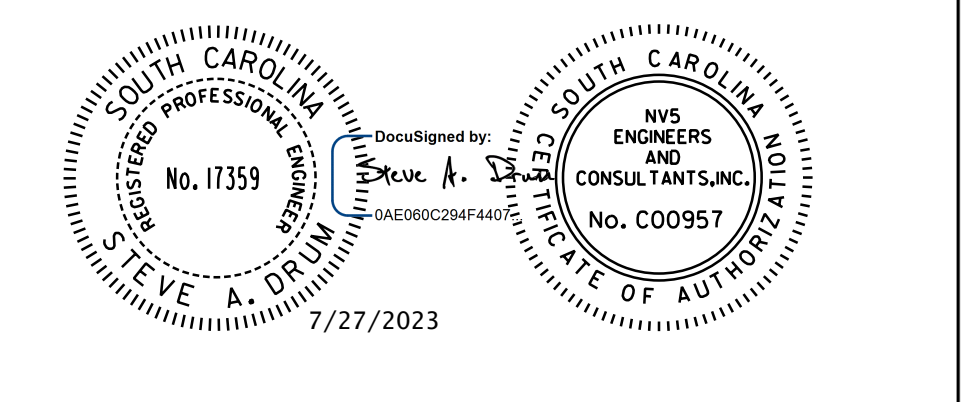


10/14/2022 H:\Project\2006\320.20 SC 557 A1\4\CLIENT\Sheets\Cross Sections\sc557\_xscsheets.dgn

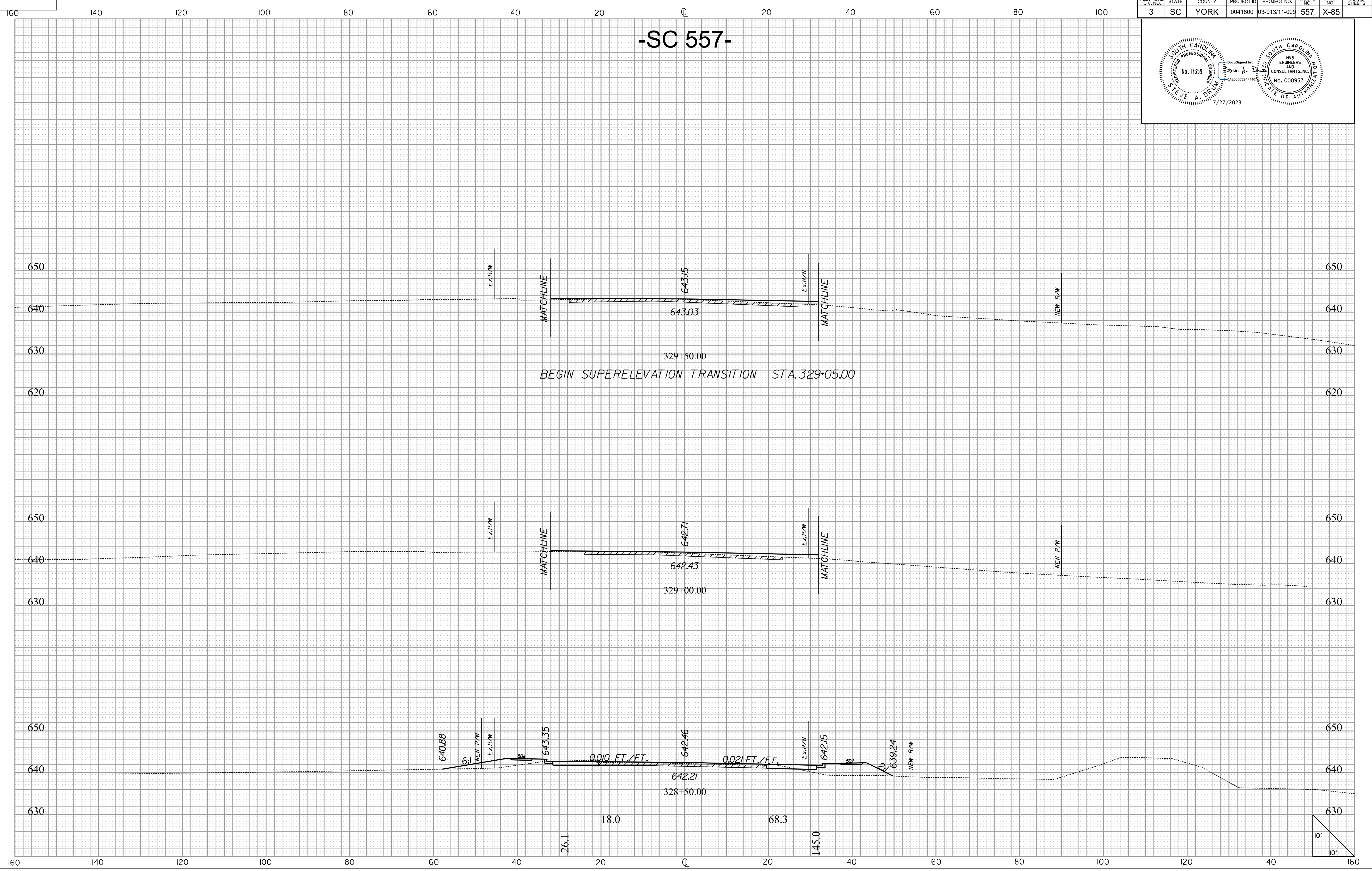




FED. ROAD DIV. NO.	STATE	COUNTY	PROJECT ID	PROJECT NO.	ROUTE NO.	SHEET NO.	TOTAL SHEETS
3	SC	YORK	0041800	03-013/11-009	557	X-85	




# -SC 557-



10/14/2022 H:\Project\2006\320\20 SC 557 A11 4\CLIENT\Sheets\Cross Sections\sc557\_xscsheets.dgn



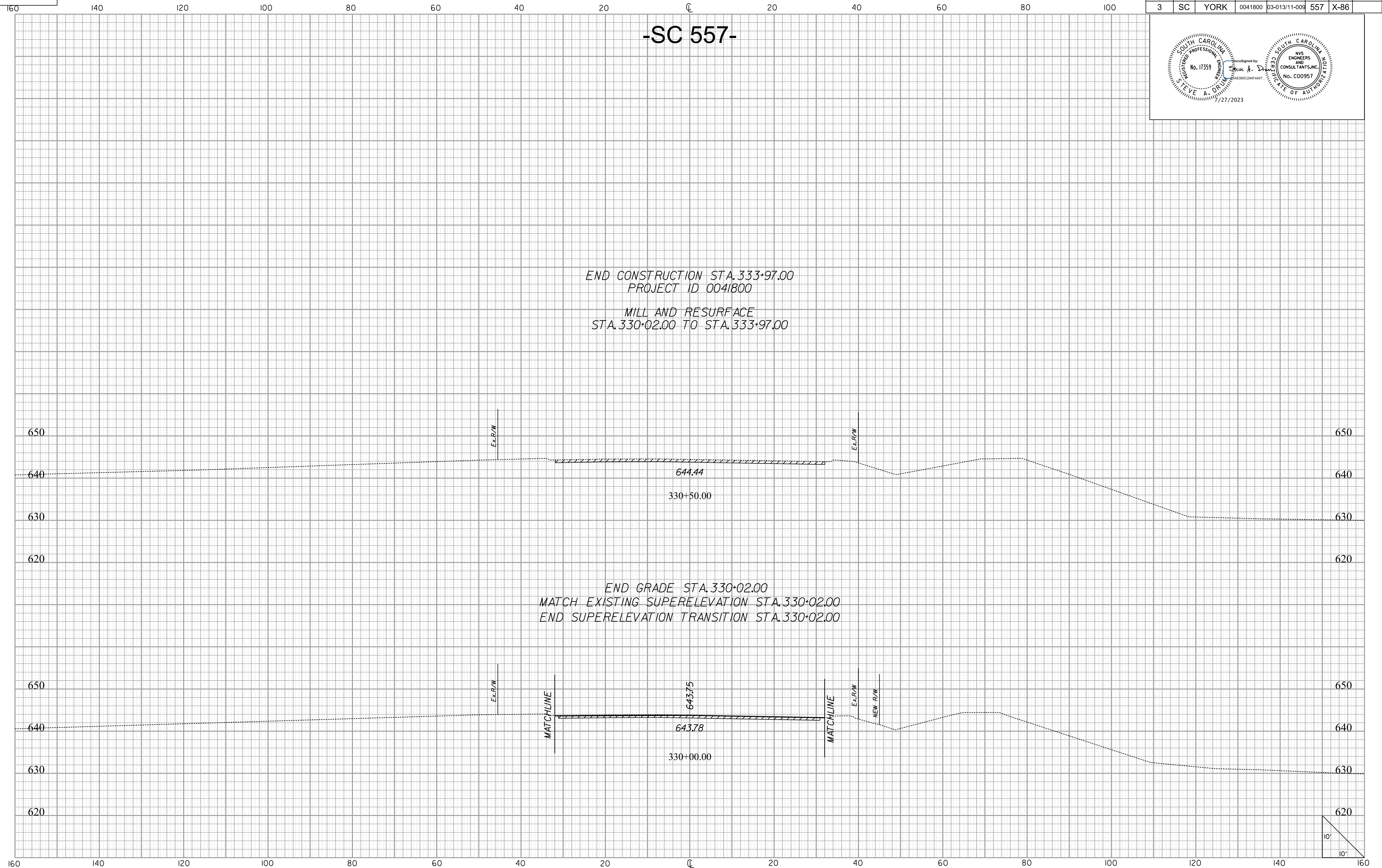
FED. ROAD DIV. NO.	STATE	COUNTY	PROJECT ID	PROJECT NO.	ROUTE NO.	SHEET NO.	TOTAL SHEETS
3	SC	YORK	0041800	03-013/11-009	557	X-86	



# -SC 557-

END CONSTRUCTION STA. 333+97.00  
 PROJECT ID 0041800  
 MILL AND RESURFACE  
 STA. 330+02.00 TO STA. 333+97.00

END GRADE STA. 330+02.00  
 MATCH EXISTING SUPERELEVATION STA. 330+02.00  
 END SUPERELEVATION TRANSITION STA. 330+02.00

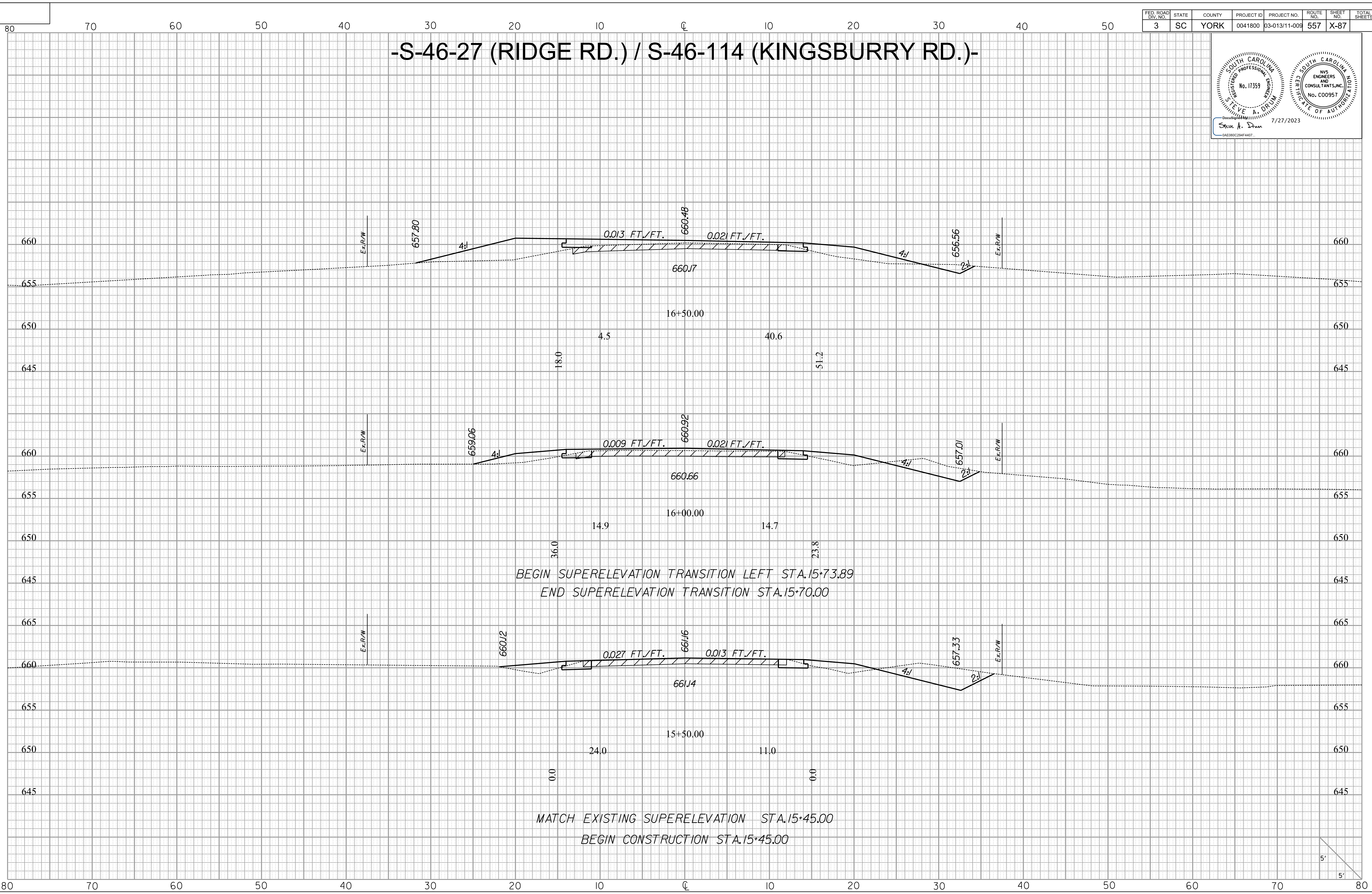



10/14/2022  
 H:\Project\2006\320\20 SC 557 At 4\CLIENT\Sheets\Cross Sections\sc557\_xscsheets.dgn  
 de:fu1



FED. ROAD DIV. NO.	STATE	COUNTY	PROJECT ID	PROJECT NO.	ROUTE NO.	SHEET NO.	TOTAL SHEETS
3	SC	YORK	0041800	03-013/11-009	557	X-87	

# -S-46-27 (RIDGE RD.) / S-46-114 (KINGSBURY RD.)-




10/14/2022  
 H:\Project\2006\320\20 SC 557 At 4\CLIENT\Sheets\Cross Sections\Ridge\_xcsheets.dgn  
 de:fo:it

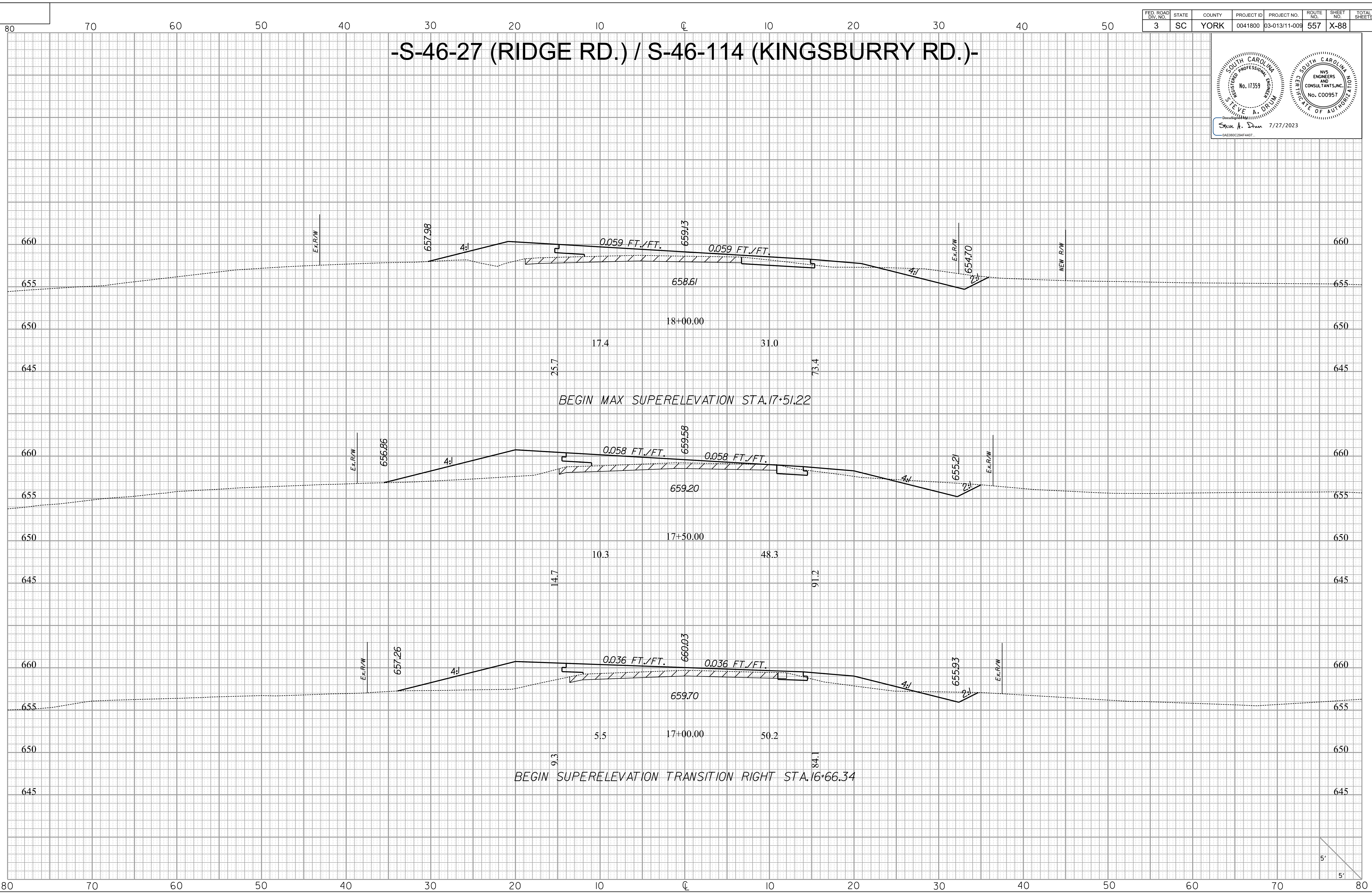
5'  
5'



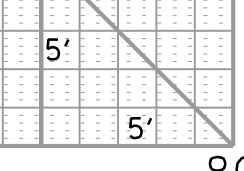
FED. ROAD DIV. NO.	STATE	COUNTY	PROJECT ID	PROJECT NO.	ROUTE NO.	SHEET NO.	TOTAL SHEETS
3	SC	YORK	0041800	03-013/11-009	557	X-88	



# -S-46-27 (RIDGE RD.) / S-46-114 (KINGSBURY RD.)-



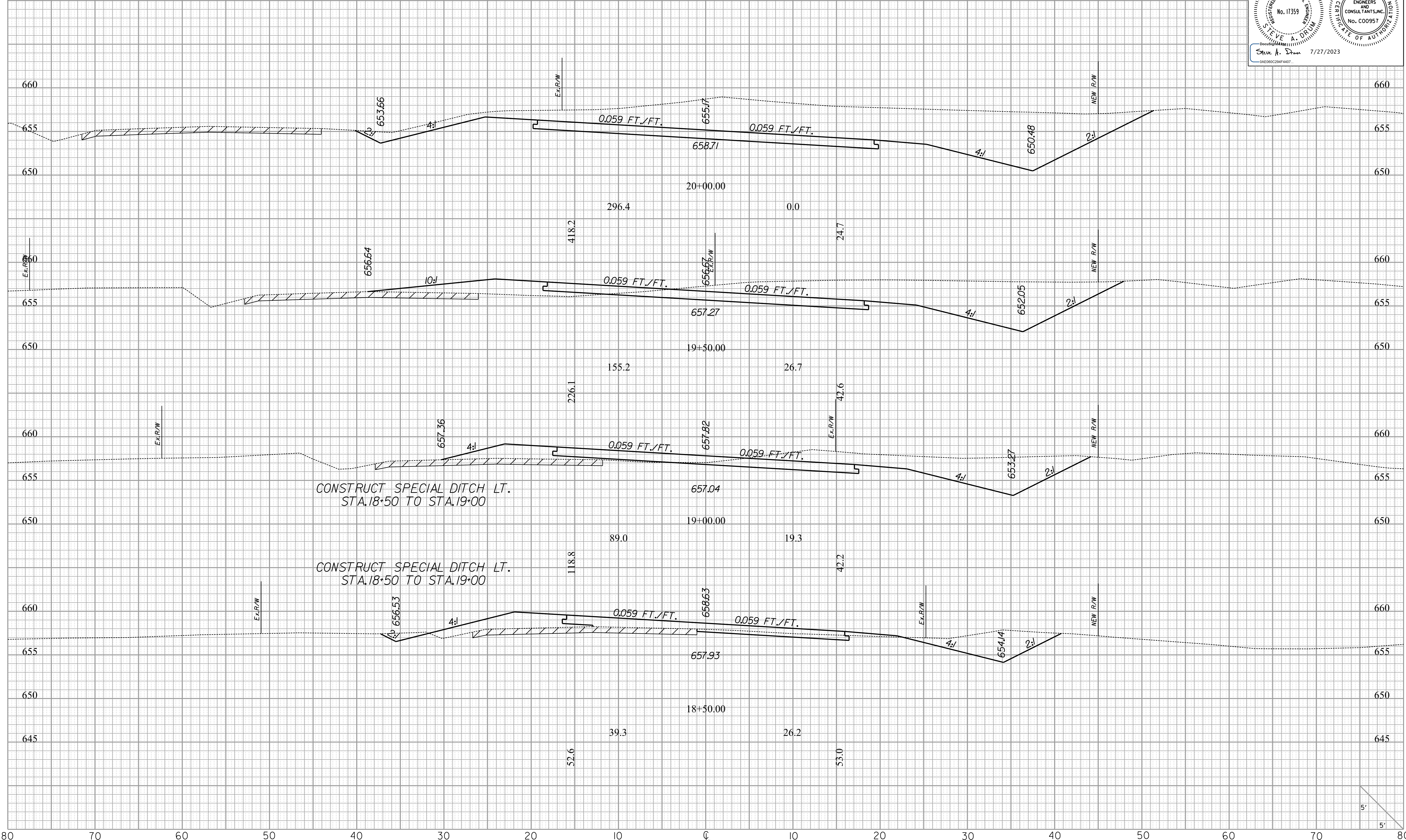

10/14/2022  
 H:\Project\2006\320\20 SC 557 At 4\CLIENT\Sheets\Cross Sections\Ridge\_xscsheets.dgn  
 de:fo:1





FED. ROAD DIV. NO.	STATE	COUNTY	PROJECT ID	PROJECT NO.	ROUTE NO.	SHEET NO.	TOTAL SHEETS
3	SC	YORK	0041800	03-013/11-009	557	X-89	

# -S-46-27 (RIDGE RD.) / S-46-114 (KINGSBURRY RD.)-



CONSTRUCT SPECIAL DITCH LT.  
STA. 18+50 TO STA. 19+00

CONSTRUCT SPECIAL DITCH LT.  
STA. 18+50 TO STA. 19+00

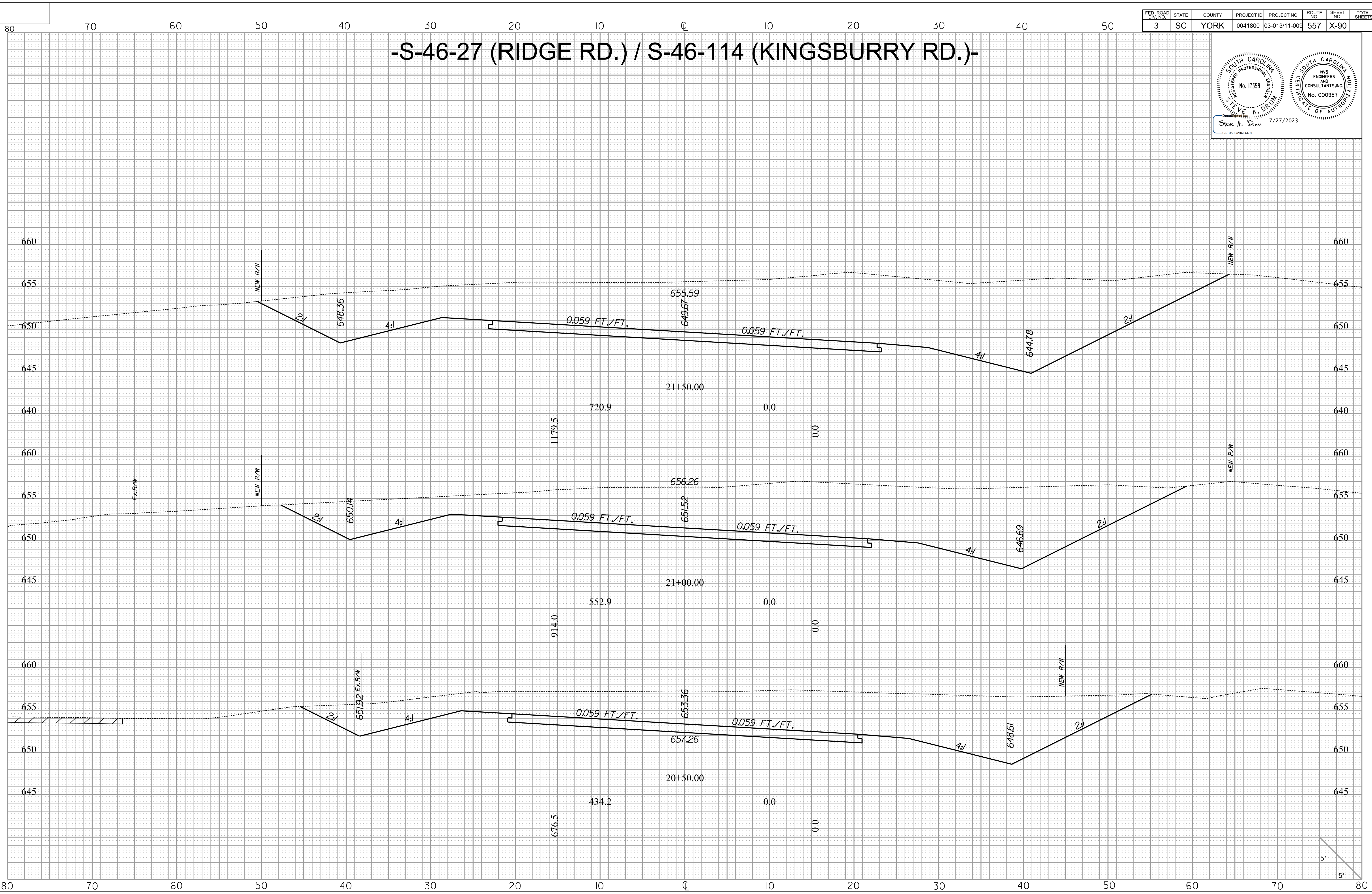

10/14/2022  
 H:\Project\2006\320\20 SC 557 Alt 4\CLIENT\Sheets\Cross Sections\Ridge\_xcsheets.dgn  
 de:fo:it

5'  
5'



FED. ROAD DIV. NO.	STATE	COUNTY	PROJECT ID	PROJECT NO.	ROUTE NO.	SHEET NO.	TOTAL SHEETS
3	SC	YORK	0041800	03-013/11-009	557	X-90	

# -S-46-27 (RIDGE RD.) / S-46-114 (KINGSBURY RD.)-

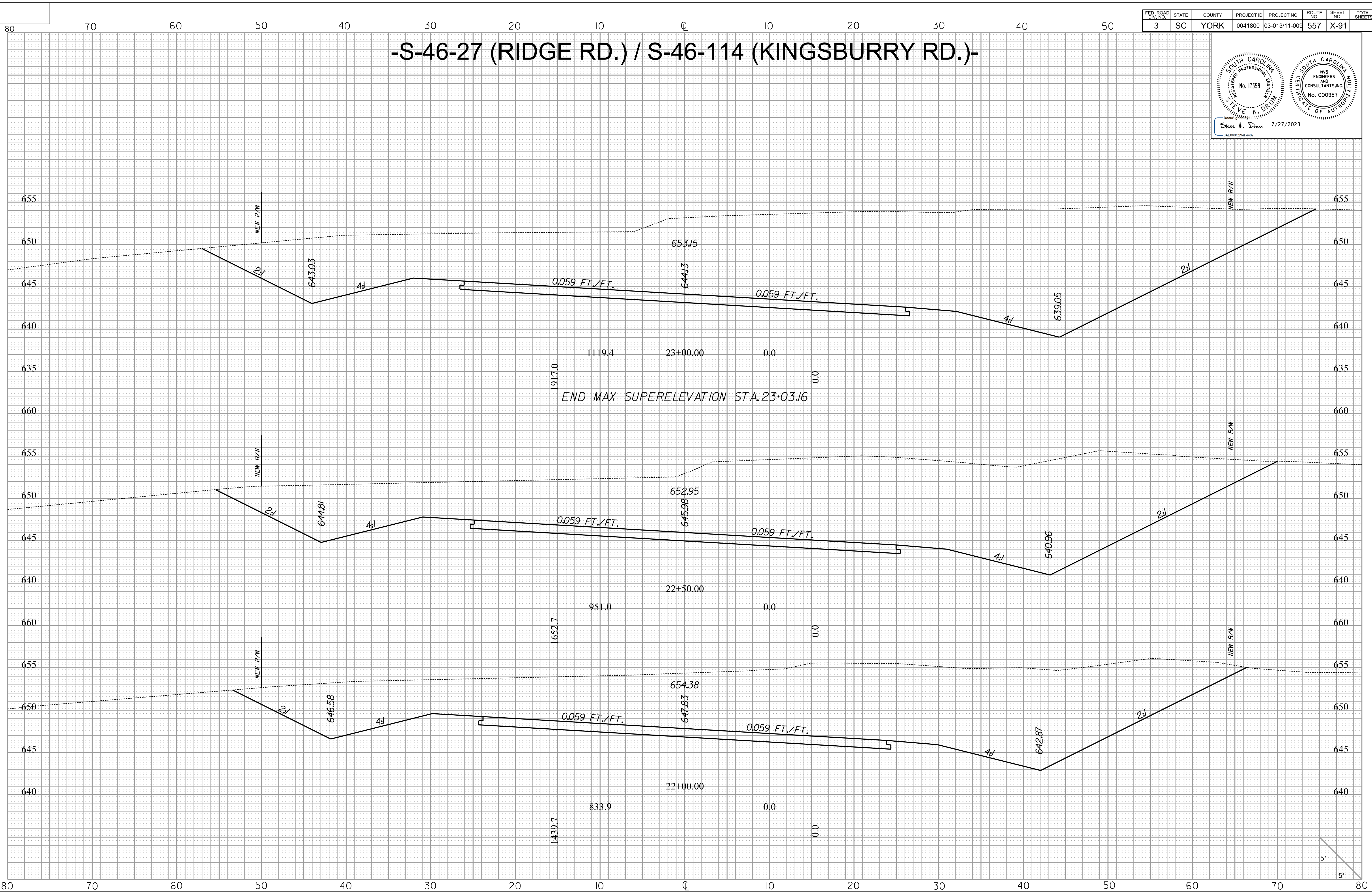



10/14/2022  
H:\Project\2006\320\20 SC 557 At 4\CLIENT\Sheets\Cross Sections\Ridge\_xcsheets.dgn  
die:fol1



FED. ROAD DIV. NO.	STATE	COUNTY	PROJECT ID	PROJECT NO.	ROUTE NO.	SHEET NO.	TOTAL SHEETS
3	SC	YORK	0041800	03-013/11-009	557	X-91	

# -S-46-27 (RIDGE RD.) / S-46-114 (KINGSBURY RD.)-

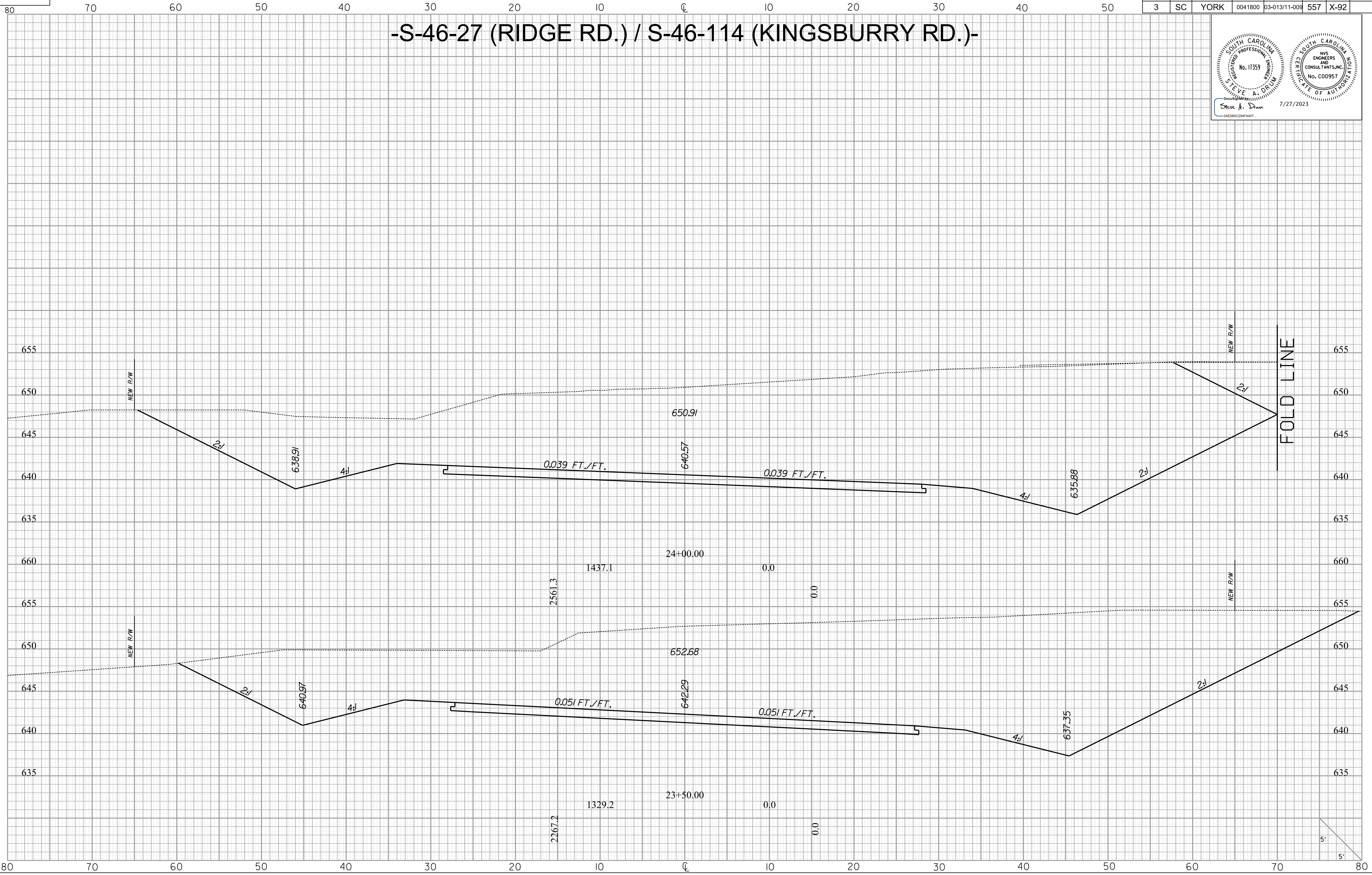



10/14/2022  
 H:\Project\2006\320\20 SC 557 A1 4\CLIENT\Sheets\Cross Sections\Ridge\_xcsheets.dgn  
 de:fo:1



FED. ROAD DIV. NO.	STATE	COUNTY	PROJECT ID	PROJECT NO.	ROUTE NO.	SHEET NO.	TOTAL SHEETS
3	SC	YORK	0041800	03-013/11-009	557	X-92	

# -S-46-27 (RIDGE RD.) / S-46-114 (KINGSBURY RD.)-





10/14/2022  
 H:\Project\2006\320\20 SC 557 At 4\CLIENT\Sheets\Cross Sections\Ridge\_xcsheets.dgn  
 de:foi



FED. ROAD DIV. NO.	STATE	COUNTY	PROJECT ID	PROJECT NO.	ROUTE NO.	SHEET NO.	TOTAL SHEETS
3	SC	YORK	0041800	03-013/11-009	557	X-93	

# -S-46-27 (RIDGE RD.) / S-46-114 (KINGSBURY RD.)-





10/14/2022  
 H:\Project\2006\320\20 SC 557 At 4\CLIENT\Sheets\Cross Sections\Ridge\_xcsheets.dgn  
 de:fo:it



FED. ROAD DIV. NO.	STATE	COUNTY	PROJECT ID	PROJECT NO.	ROUTE NO.	SHEET NO.	TOTAL SHEETS
3	SC	YORK	0041800	03-013/11-009	557	X-94	

# -S-46-27 (RIDGE RD.) / S-46-114 (KINGSBURY RD.)-

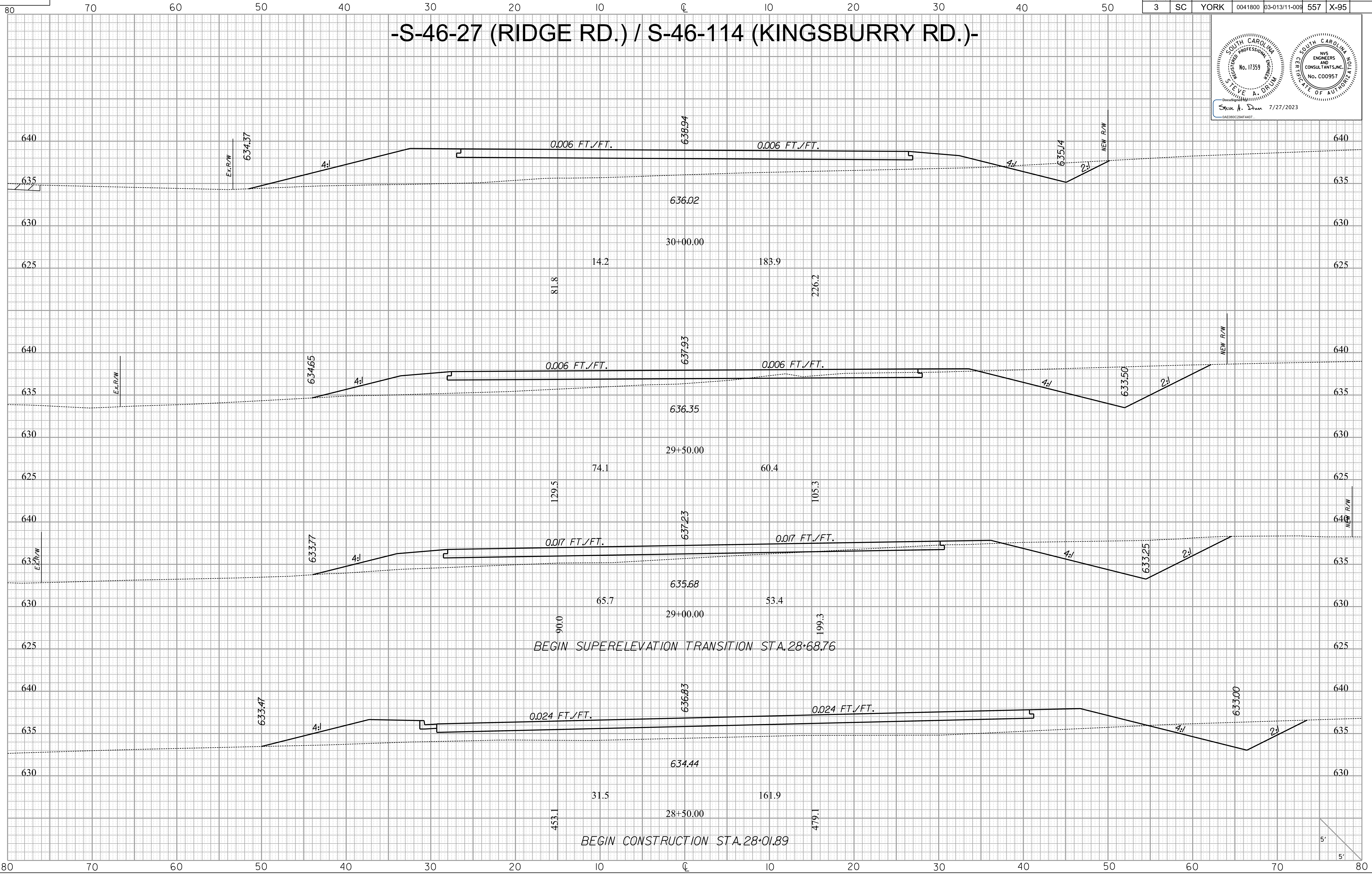



10/14/2022  
 H:\Project\2006\320\20 SC 557 A1\4\CLIENT\Sheets\Cross Sections\Ridge\_xcsheets.dgn  
 die:font



FED. ROAD DIV. NO.	STATE	COUNTY	PROJECT ID	PROJECT NO.	ROUTE NO.	SHEET NO.	TOTAL SHEETS
3	SC	YORK	0041800	03-013/11-009	557	X-95	

# -S-46-27 (RIDGE RD.) / S-46-114 (KINGSBURY RD.)-

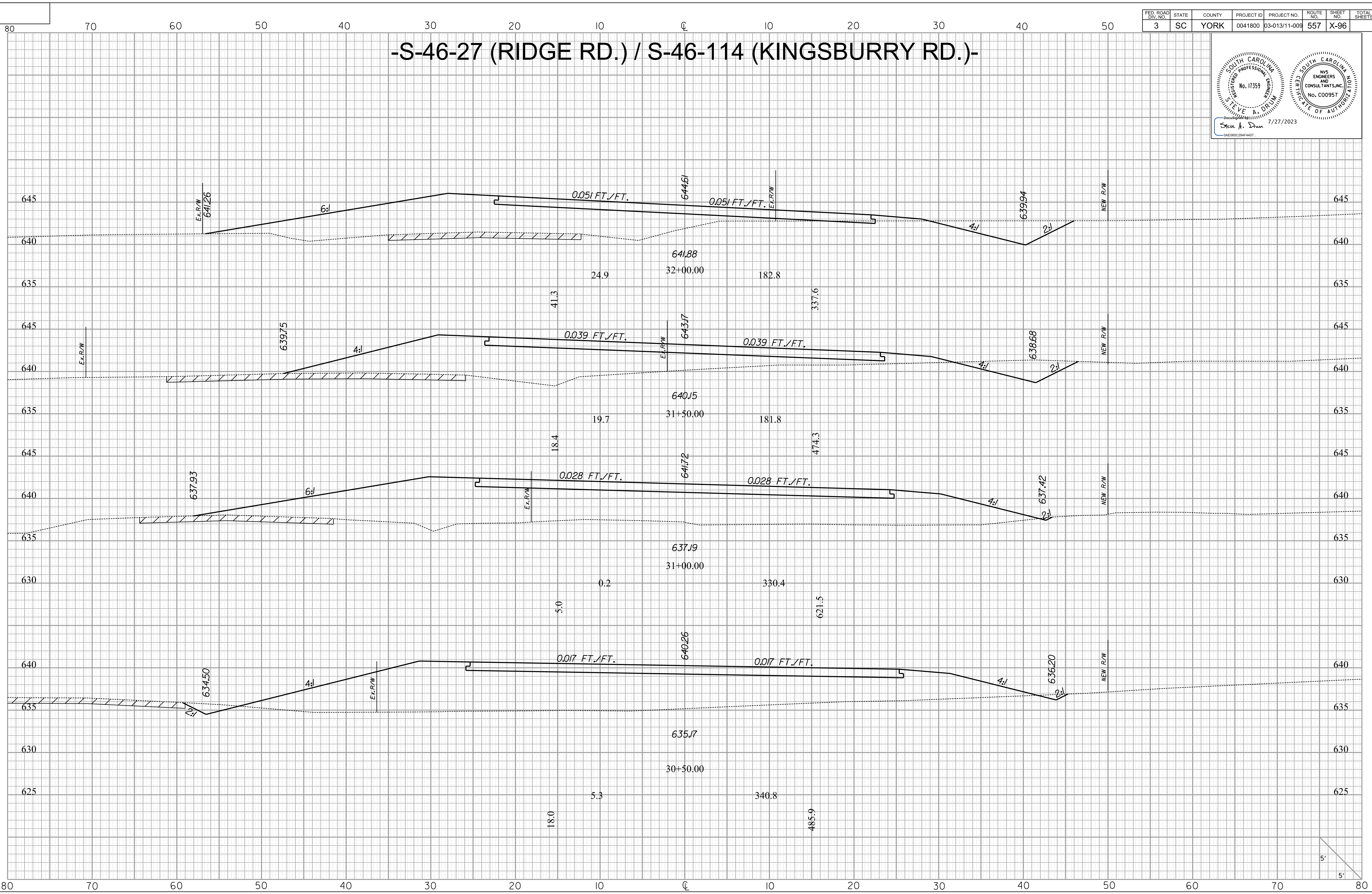



10/14/2022  
 H:\Project\2006\320\20 SC 557 At 4\CLIENT\Sheets\Cross Sections\Ridge\_xcsheets.dgn  
 de:foit



FED. ROAD DIV. NO.	STATE	COUNTY	PROJECT ID	PROJECT NO.	ROUTE NO.	SHEET NO.	TOTAL SHEETS
3	SC	YORK	0041800	03-013/11-009	557	X-96	

# -S-46-27 (RIDGE RD.) / S-46-114 (KINGSBURY RD.)-



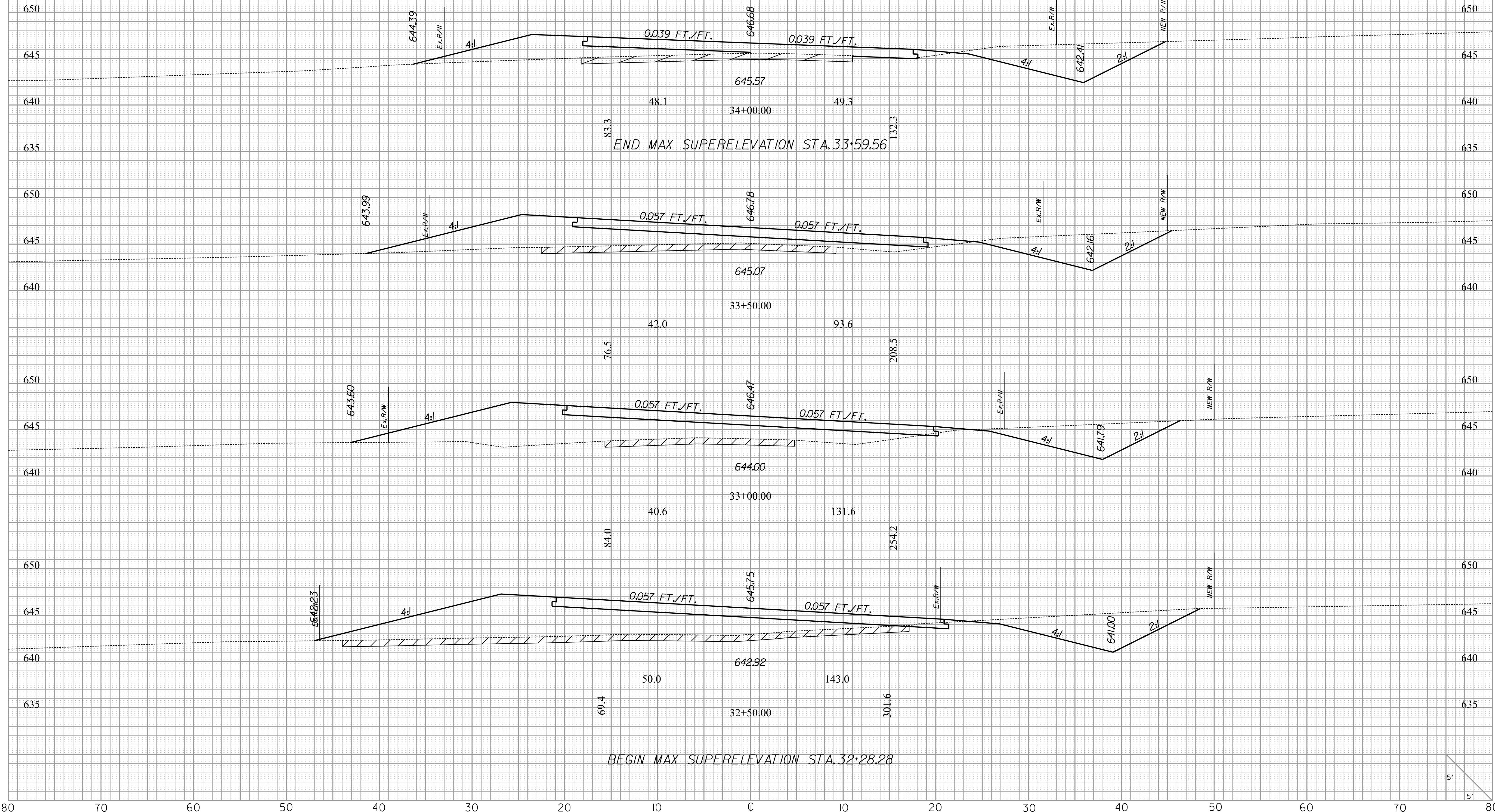

D:\14\2022\14-001\Project\2006\320\20 SC 557 A1\4\CLIENT\Sheets\Cross Sections\Ridge\_xcsheets.dgn

5'  
5'



FED. ROAD DIV. NO.	STATE	COUNTY	PROJECT ID	PROJECT NO.	ROUTE NO.	SHEET NO.	TOTAL SHEETS
3	SC	YORK	0041800	03-013/11-009	557	X-97	

# -S-46-27 (RIDGE RD.) / S-46-114 (KINGSBURY RD.)-




10/14/2022  
 H:\Project\2006\320\20 SC 557 At 4\CLIENT\Sheets\Cross Sections\Ridge\_xcsheets.dgn  
 de:fo:it

5'  
5'



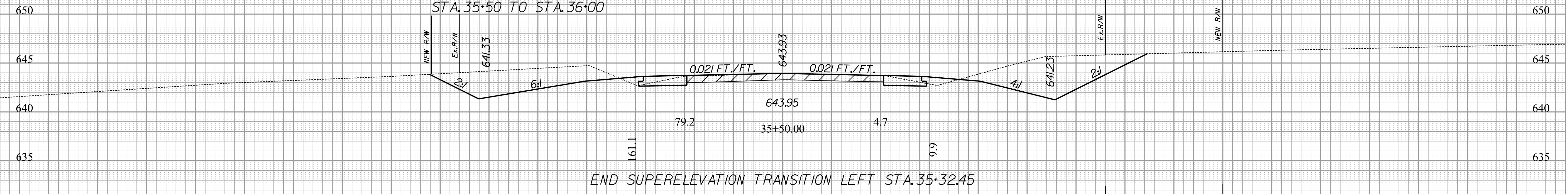
FED. ROAD DIV. NO.	STATE	COUNTY	PROJECT ID	PROJECT NO.	ROUTE NO.	SHEET NO.	TOTAL SHEETS
3	SC	YORK	0041800	03-013/11-009	557	X-98	

# -S-46-27 (RIDGE RD.) / S-46-114 (KINGSBURY RD.)-

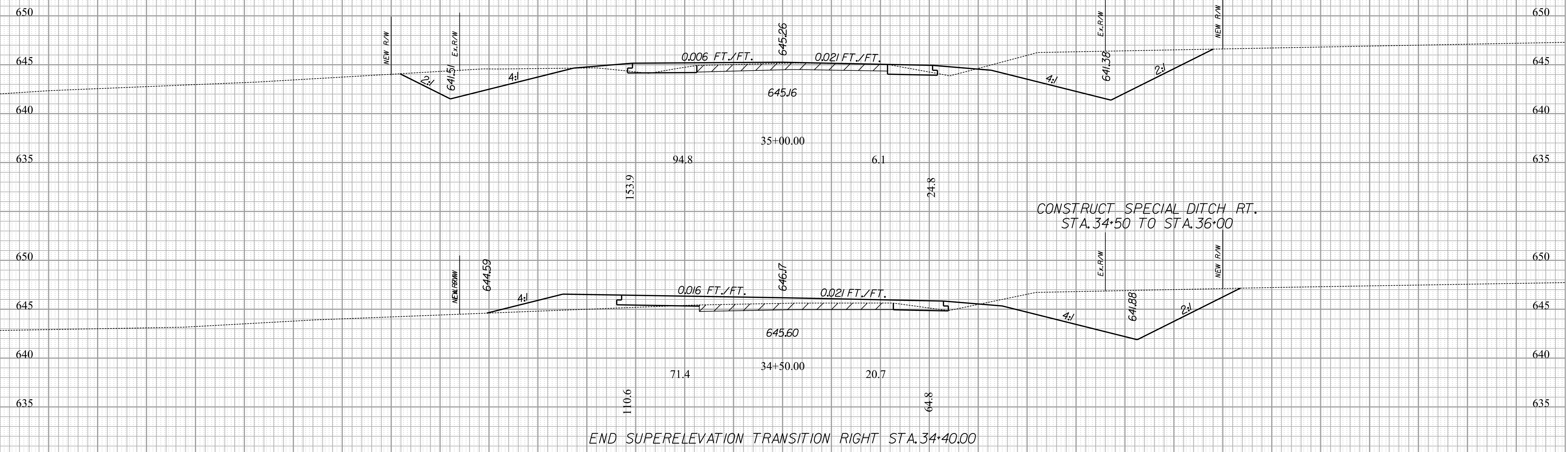


END CONSTRUCTION STA. 35+85.00  
 MATCH EXISTING SUPERELEVATION STA. 35+85.00  
 BEGIN SUPERELEVATION TRANSITION STA. 35+60.00

CONSTRUCT SPECIAL DITCH LT.  
 STA. 35+50 TO STA. 36+00



CONSTRUCT SPECIAL DITCH RT.  
 STA. 34+50 TO STA. 36+00



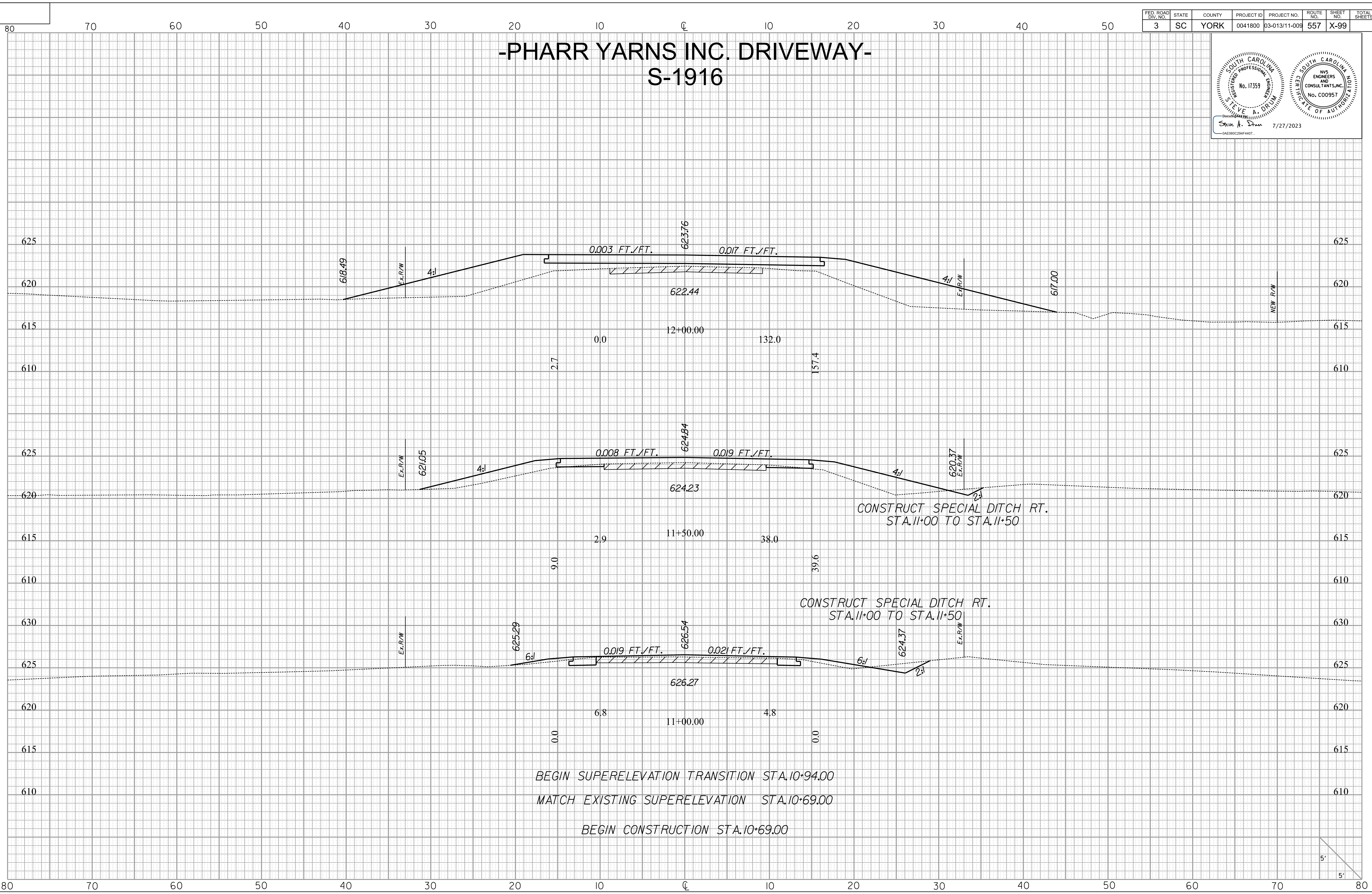

10/14/2022  
 H:\Project\2006\320\20 SC 557 A1\4\CLIENT\Sheets\Cross Sections\Ridge\_xcsheets.dgn  
 de:foit

5'  
5'

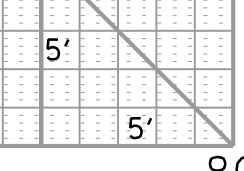


FED. ROAD DIV. NO.	STATE	COUNTY	PROJECT ID	PROJECT NO.	ROUTE NO.	SHEET NO.	TOTAL SHEETS
3	SC	YORK	0041800	03-013/11-009	557	X-99	

# -PHARR YARNS INC. DRIVEWAY- S-1916




10/14/2022  
 H:\Project\2006\320\20 SC 557 At 4\CLIENT\Sheets\Cross Sections\Pharr\_xscsheets.dgn  
 de:fo:1





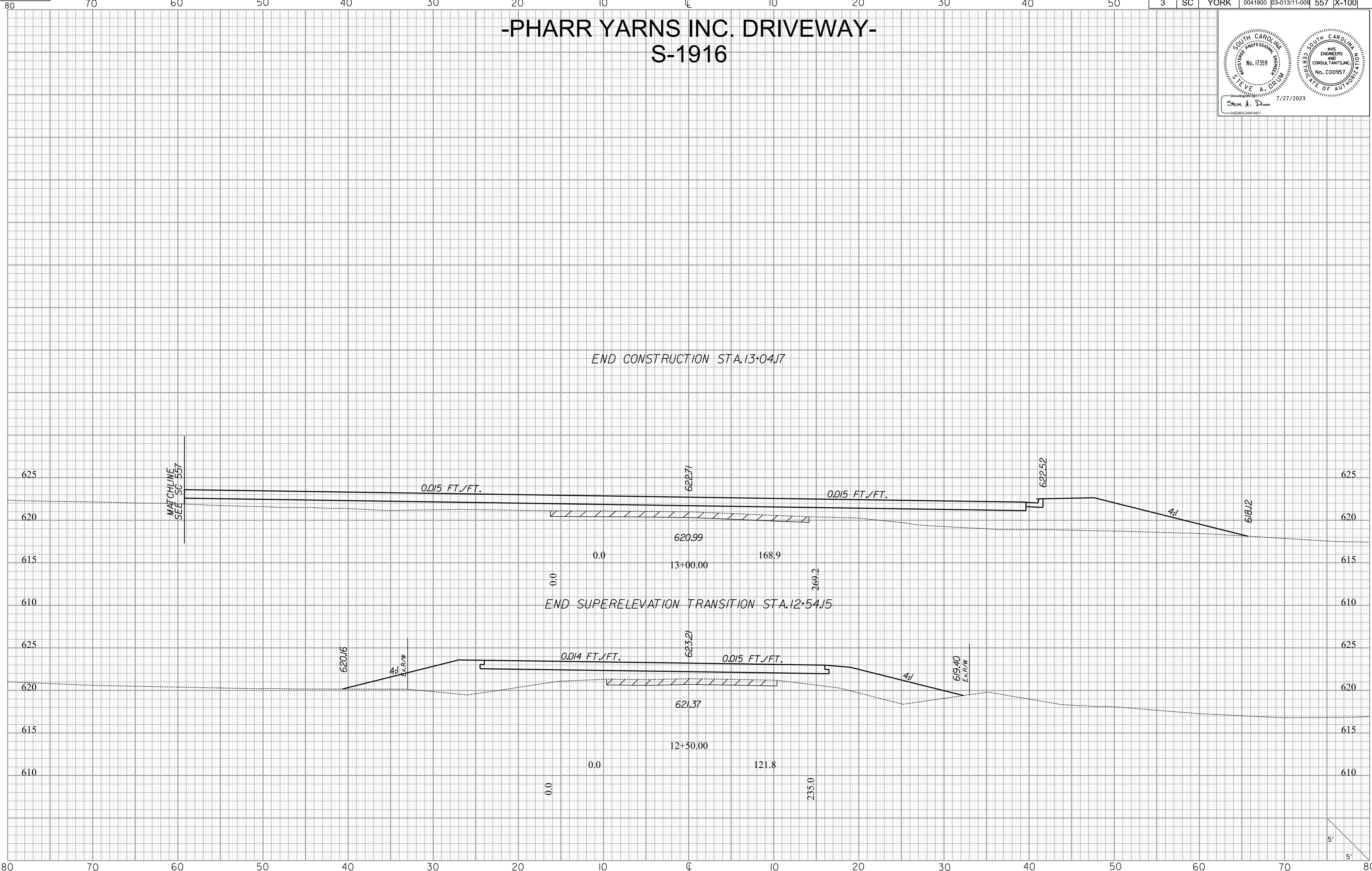
FED. ROAD DIV. NO.	STATE	COUNTY	PROJECT ID	PROJECT NO.	ROUTE NO.	SHEET NO.	TOTAL SHEETS
3	SC	YORK	0041800	03-013/11-009	557	X-100	

# -PHARR YARNS INC. DRIVEWAY- S-1916



END CONSTRUCTION STA. 13+04.17

END SUPERELEVATION TRANSITION STA. 12+54.15

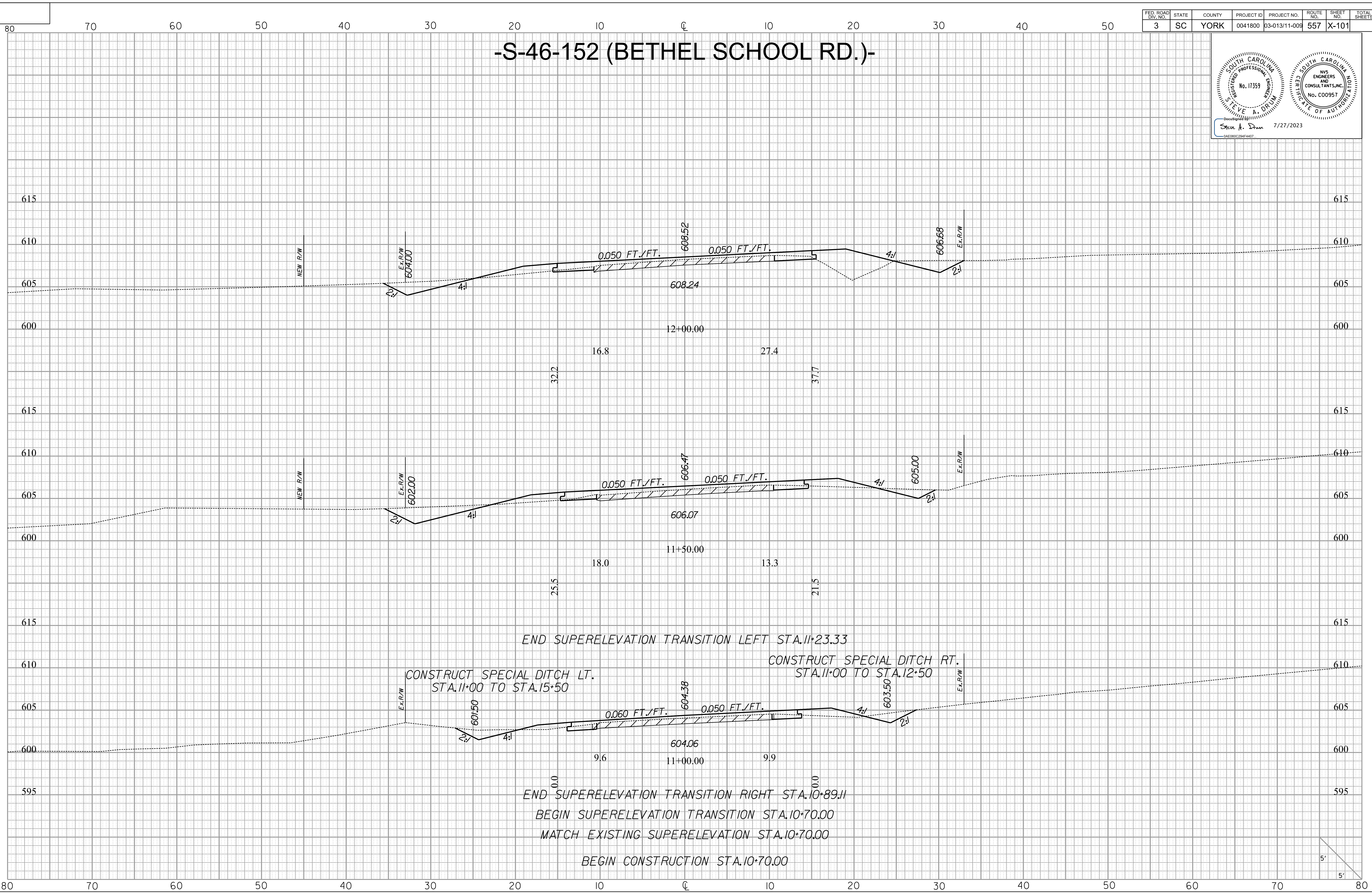



10/14/2022  
 H:\Project\2006\32020 SC 557 At 4\CLIENT\Sheets\Cross Sections\Pharr-.xscsheets.dgn  
 de:foit



FED. ROAD DIV. NO.	STATE	COUNTY	PROJECT ID	PROJECT NO.	ROUTE NO.	SHEET NO.	TOTAL SHEETS
3	SC	YORK	0041800	03-013/11-009	557	X-101	

# -S-46-152 (BETHEL SCHOOL RD.)-

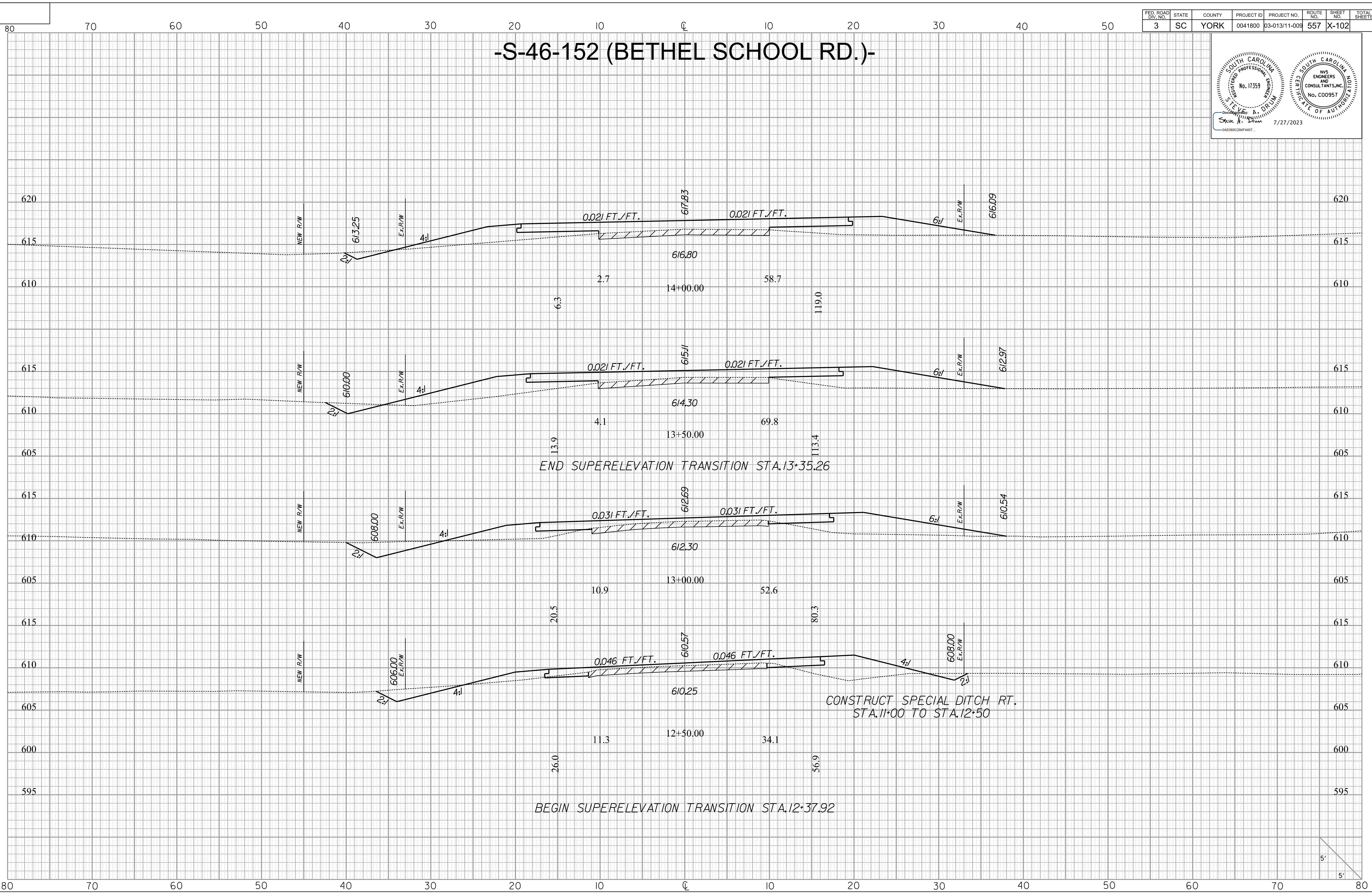



10/14/2022 H:\Project\2006\320\20 SC 557 A1+ 4\CLIENT\Sheets\Cross Sections\Bethel\_xscsheets.dgn

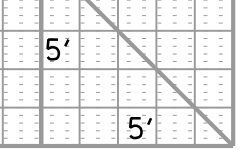


FED. ROAD DIV. NO.	STATE	COUNTY	PROJECT ID	PROJECT NO.	ROUTE NO.	SHEET NO.	TOTAL SHEETS
3	SC	YORK	0041800	03-013/11-009	557	X-102	

# -S-46-152 (BETHEL SCHOOL RD.)-



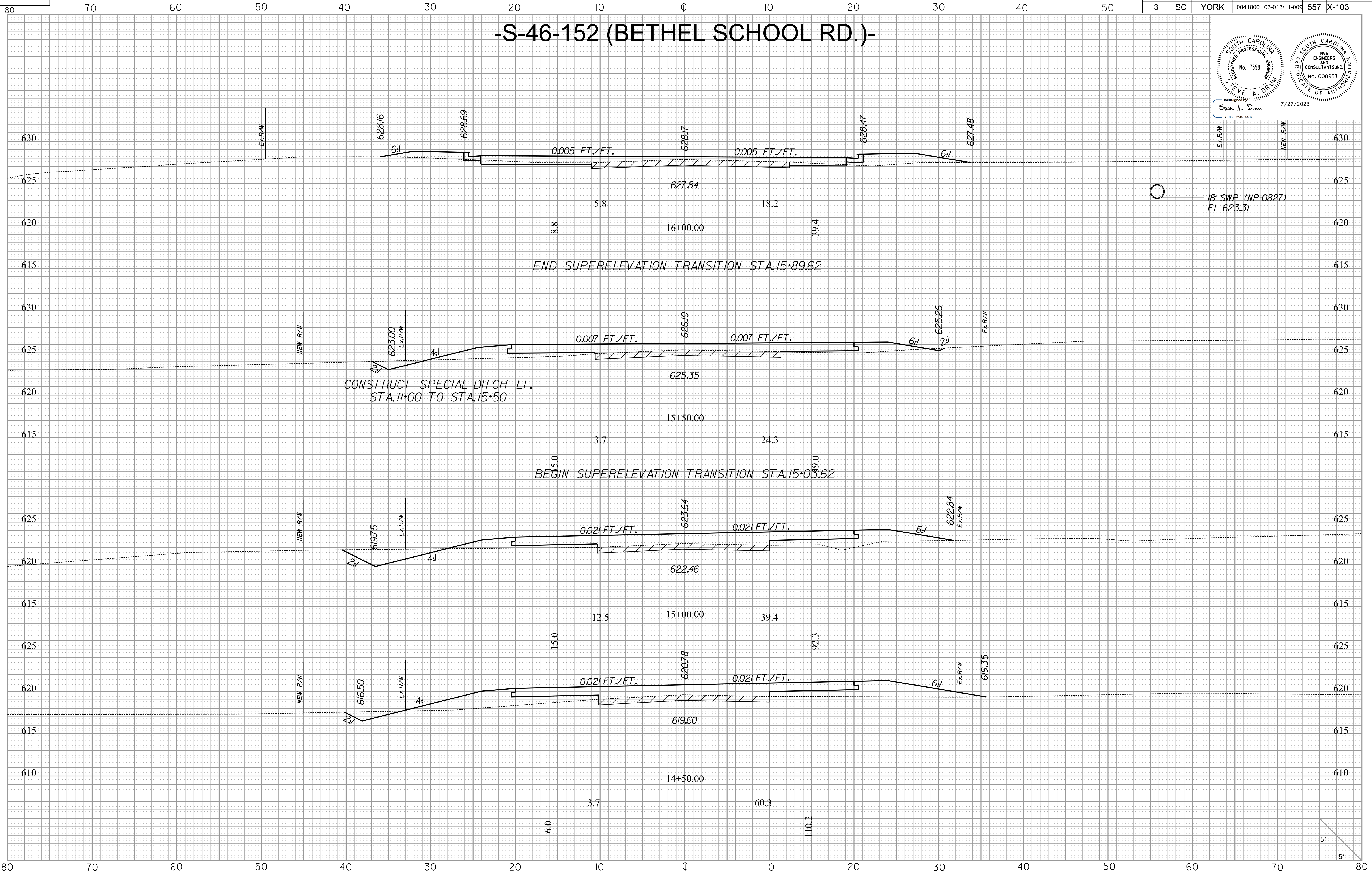

I:\14\2022\14-01\Project\2006\320.20 SC 557 A1 4\CLIENT\Sheets\Cross Sections\Bethel\_xscsheets.dgn





FED. ROAD DIV. NO.	STATE	COUNTY	PROJECT ID	PROJECT NO.	ROUTE NO.	SHEET NO.	TOTAL SHEETS
3	SC	YORK	0041800	03-013/11-009	557	X-103	

# -S-46-152 (BETHEL SCHOOL RD.)-




10/14/2022 H:\Project\2006\320\20 SC 557 A11 4\CLIENT\Sheets\Cross Sections\Bethel\_xscsheets.dgn

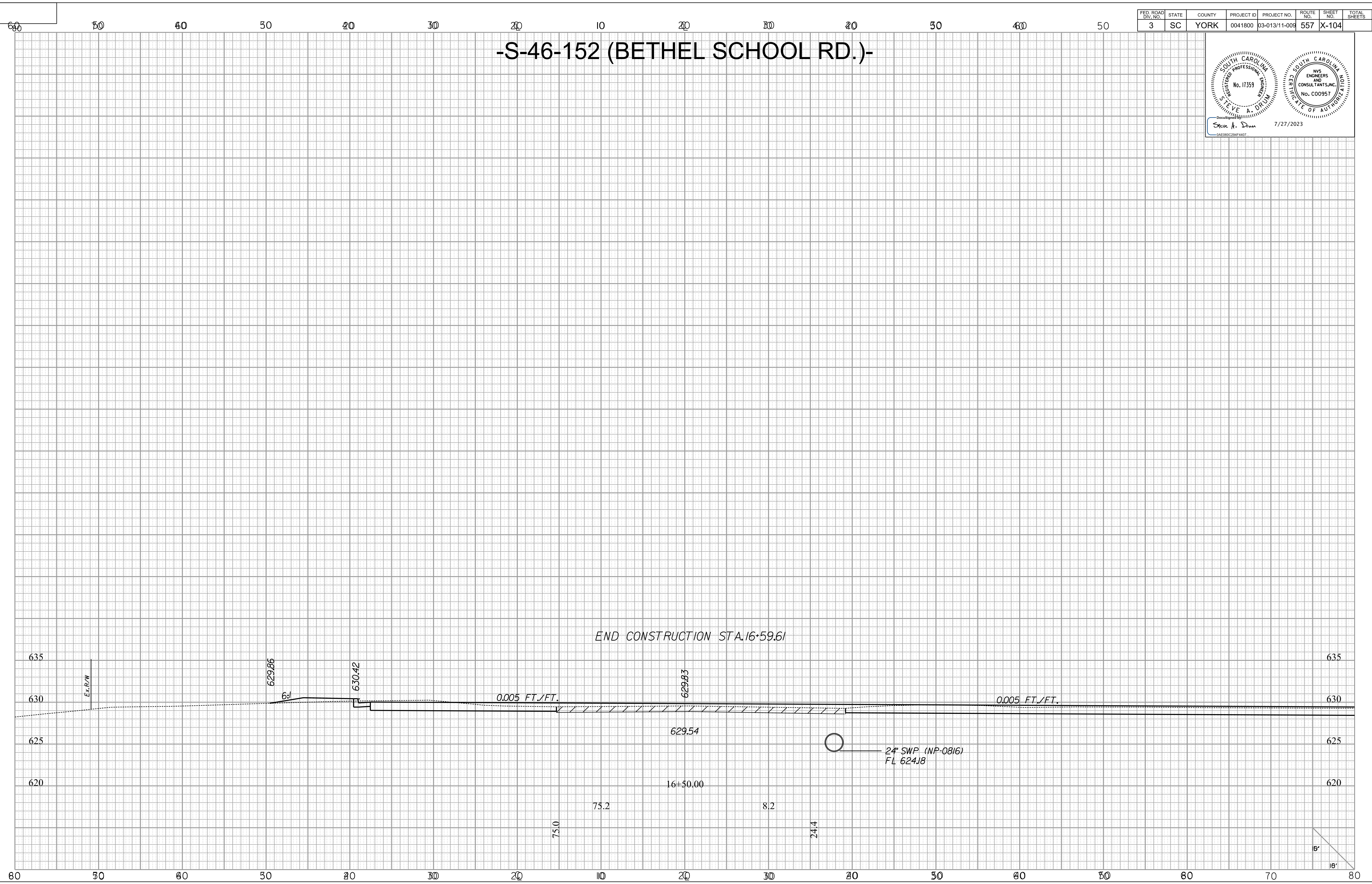


FED. ROAD DIV. NO.	STATE	COUNTY	PROJECT ID	PROJECT NO.	ROUTE NO.	SHEET NO.	TOTAL SHEETS
3	SC	YORK	0041800	03-013/11-009	557	X-104	

# -S-46-152 (BETHEL SCHOOL RD.)-



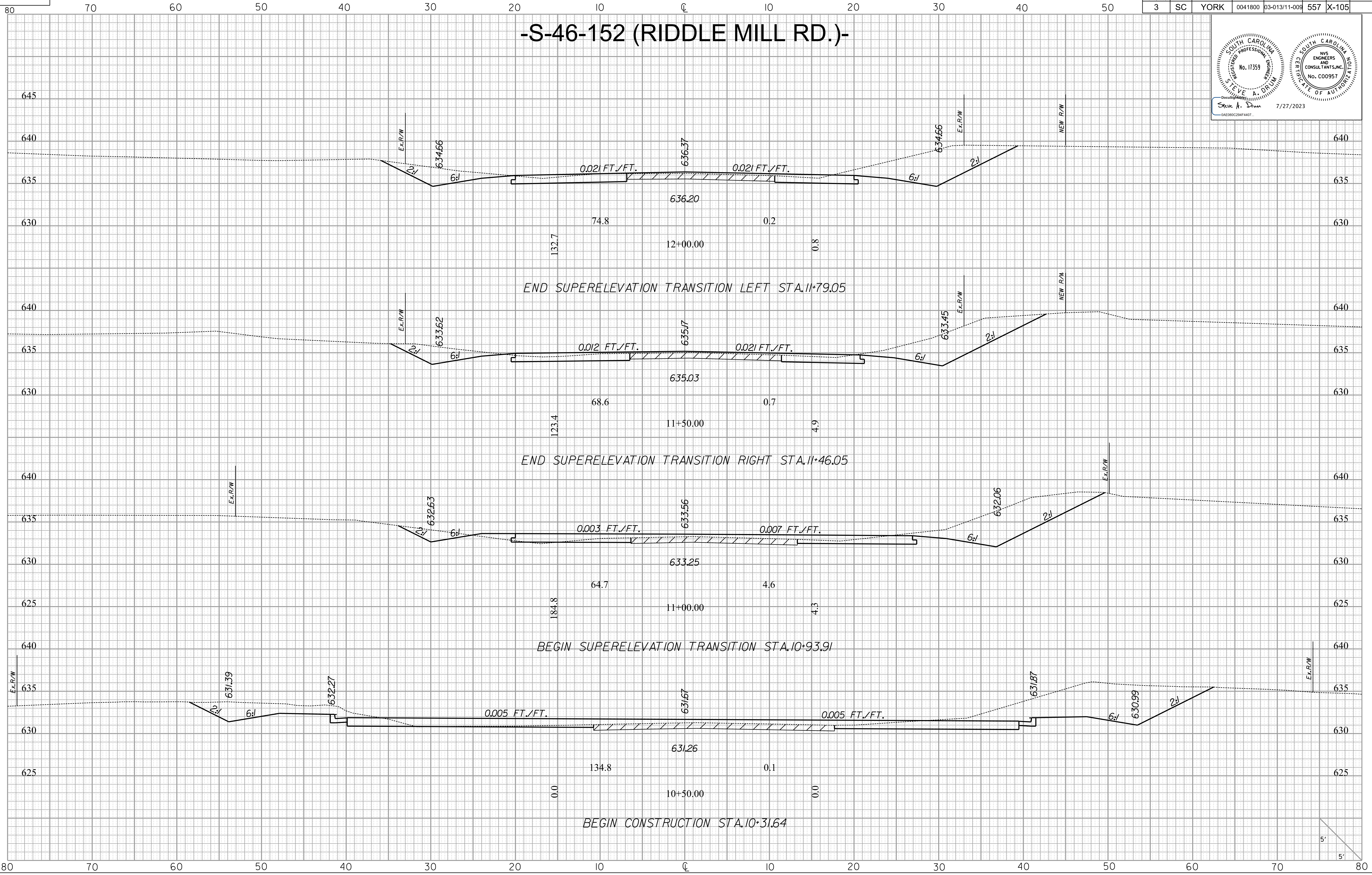

10/14/2022  
H:\Project\2006\320\20 SC 557 A11 4\CLIENT\Sheets\Cross Sections\Bethel.xscsheets.dgn  
default





FED. ROAD DIV. NO.	STATE	COUNTY	PROJECT ID	PROJECT NO.	ROUTE NO.	SHEET NO.	TOTAL SHEETS
3	SC	YORK	0041800	03-013/11-009	557	X-105	

# -S-46-152 (RIDDLE MILL RD.)-





D:\14\2022\10\14\Project\2006\320\20 SC 557 Alt 4\CLIENT\Sheets\Cross Sections\Riddle.xscsheets.dgn



FED. ROAD DIV. NO.	STATE	COUNTY	PROJECT ID	PROJECT NO.	ROUTE NO.	SHEET NO.	TOTAL SHEETS
3	SC	YORK	0041800	03-013/11-009	557	X-106	

# -S-46-152 (RIDDLE MILL RD.)-




10/14/2022  
H:\Project\2006\320\20 SC 557 Alt 4\CLIENT\Sheets\Cross Sections\Riddle.xscsheets.dgn

5'  
5'

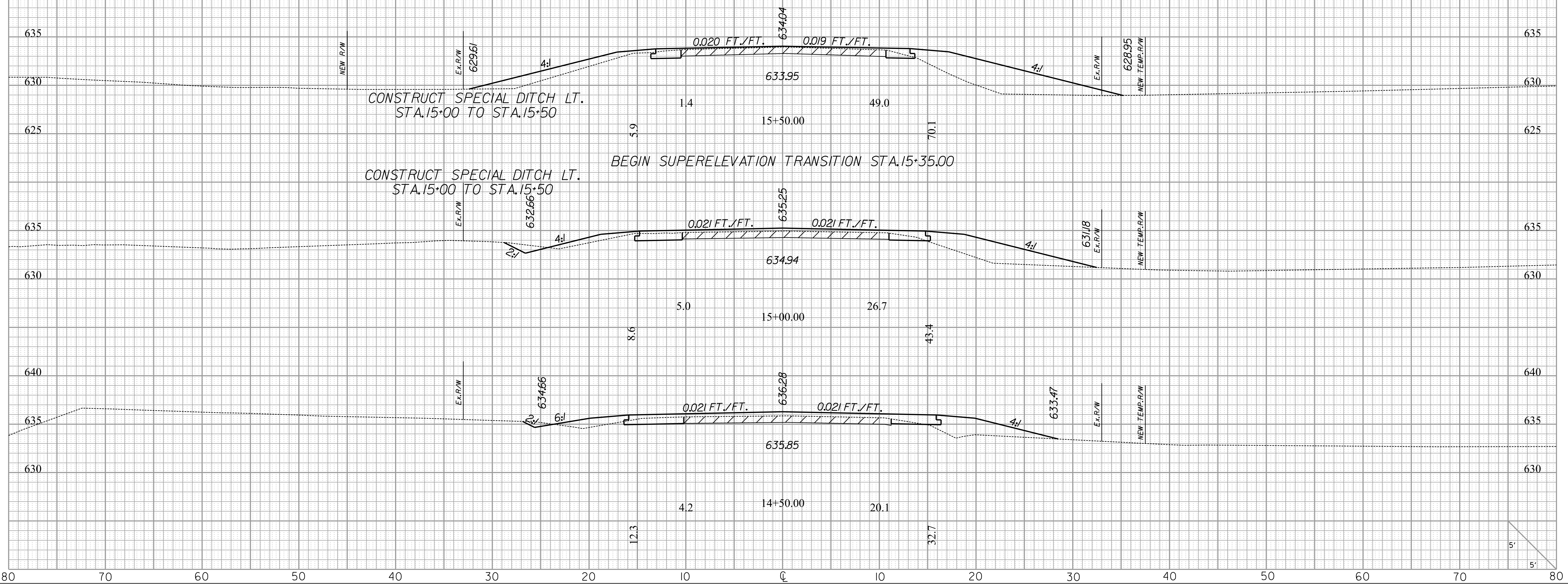


FED. ROAD DIV. NO.	STATE	COUNTY	PROJECT ID	PROJECT NO.	ROUTE NO.	SHEET NO.	TOTAL SHEETS
3	SC	YORK	0041800	03-013/11-009	557	X-107	

# -S-46-152 (RIDDLE MILL RD.)-



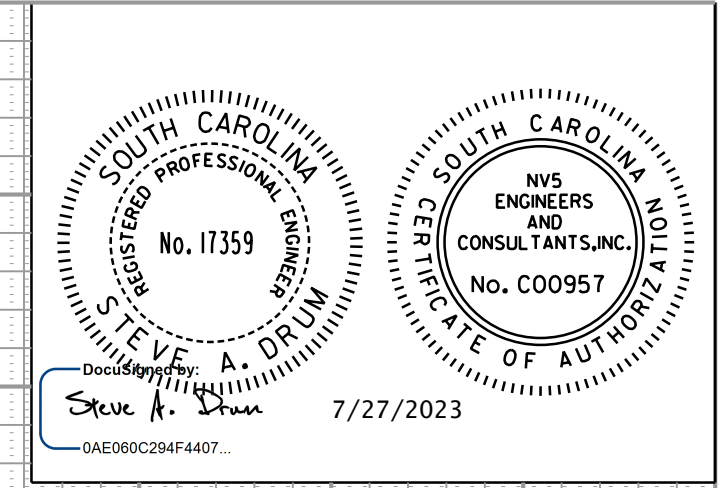
END CONSTRUCTION STA. 15+60.00  
 MATCH EXISTING SUPERELEVATION STA. 15+60.00



10/14/2022  
 H:\Project\2006\32020 SC 557 A11 4\CLIENT\Sheets\Cross Sections\Riddle.xscsheets.dgn  
 de:fo:1

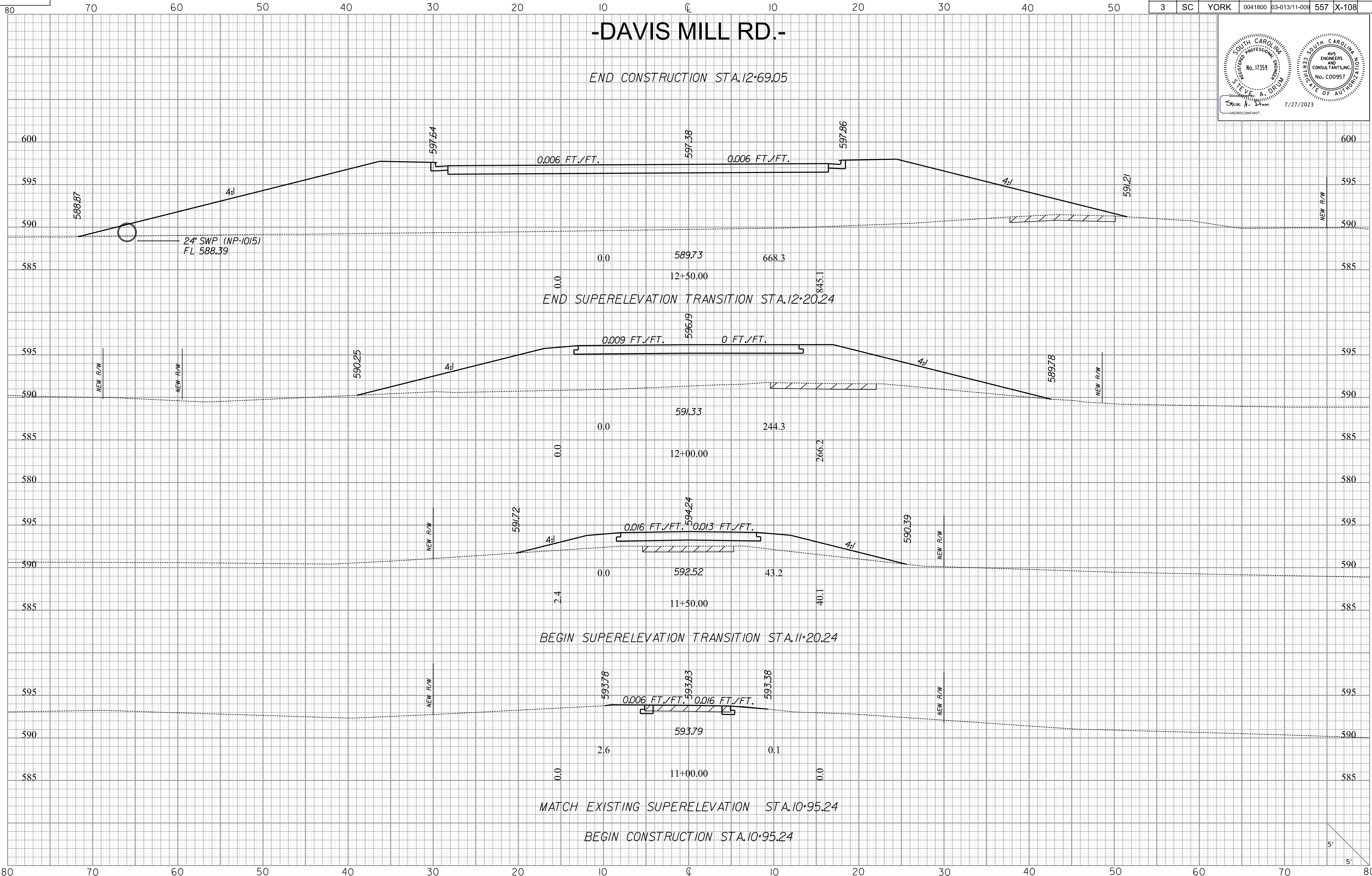


FED. ROAD DIV. NO.	STATE	COUNTY	PROJECT ID	PROJECT NO.	ROUTE NO.	SHEET NO.	TOTAL SHEETS
3	SC	YORK	0041800	03-013/11-009	557	X-108	

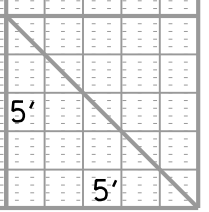


# -DAVIS MILL RD.-

END CONSTRUCTION STA.12+69.05



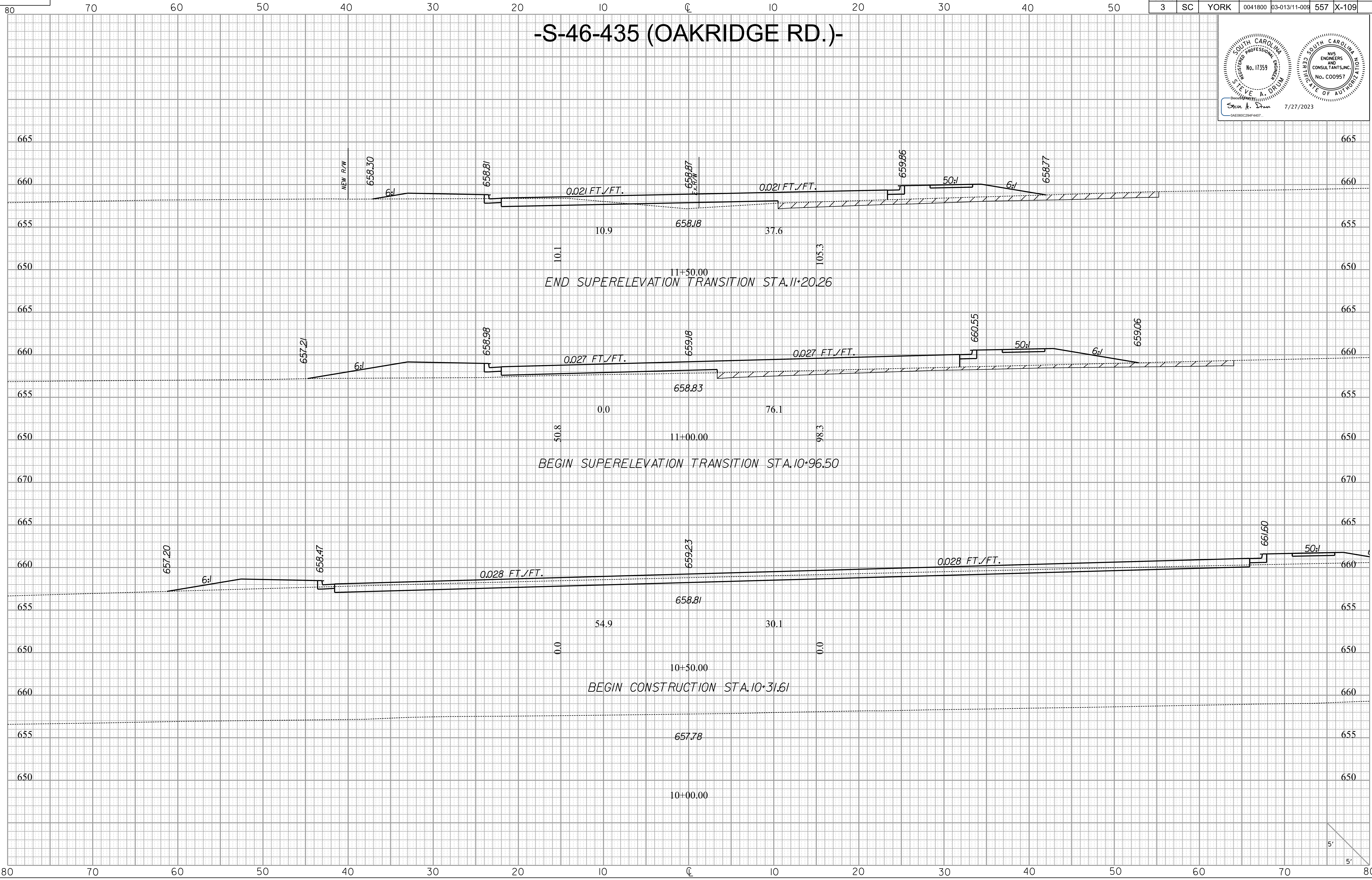
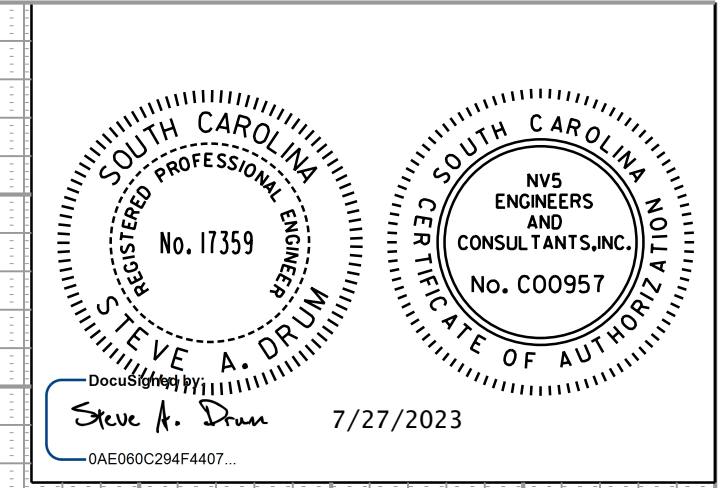
0/14/2022 10:47:01 AM Project: 2006\320.20 SC 557 Alt 4\CLIENT\Sheets\Cross Sections\Davis\_xcsheets.dgn





FED. ROAD DIV. NO.	STATE	COUNTY	PROJECT ID	PROJECT NO.	ROUTE NO.	SHEET NO.	TOTAL SHEETS
3	SC	YORK	0041800	03-013/11-009	557	X-109	

# -S-46-435 (OAKRIDGE RD.)-




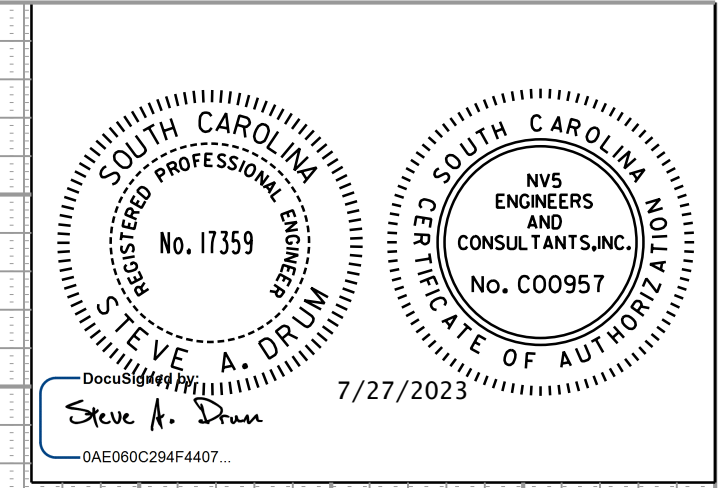
10/14/2022 H:\Project\2006\320\20 SC 557 At 4\CLIENT\Sheets\Cross Sections\Oakridge.xscsheets.dgn

5' 5'



FED. ROAD DIV. NO.	STATE	COUNTY	PROJECT ID	PROJECT NO.	ROUTE NO.	SHEET NO.	TOTAL SHEETS
3	SC	YORK	0041800	03-013/11-009	557	X-110	

# -S-46-435 (OAKRIDGE RD.)-



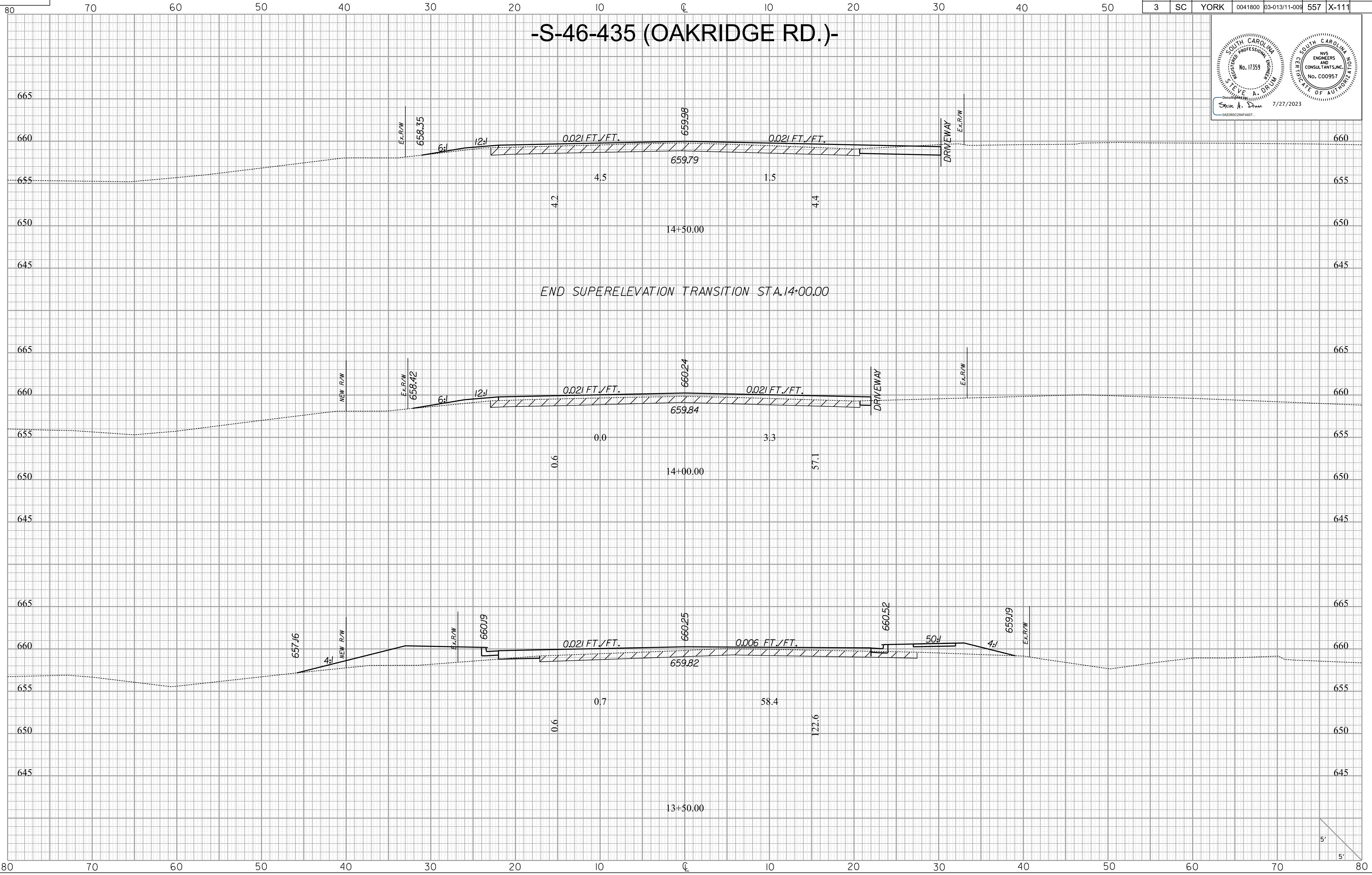

10/14/2022  
H:\Project\2006\320\20 SC 557 Alt 4\CLIENT\Sheets\Cross Sections\Oakridge.xscsheets.dgn

5'  
5'



FED. ROAD DIV. NO.	STATE	COUNTY	PROJECT ID	PROJECT NO.	ROUTE NO.	SHEET NO.	TOTAL SHEETS
3	SC	YORK	0041800	03-013/11-009	557	X-111	

# -S-46-435 (OAKRIDGE RD.)-




END SUPERELEVATION TRANSITION STA. 14+00.00

10/14/2022  
H:\Project\2006\320.20 SC 557 Alt 4\CLIENT\Sheets\Cross Sections\Oakridge.xscsheets.dgn

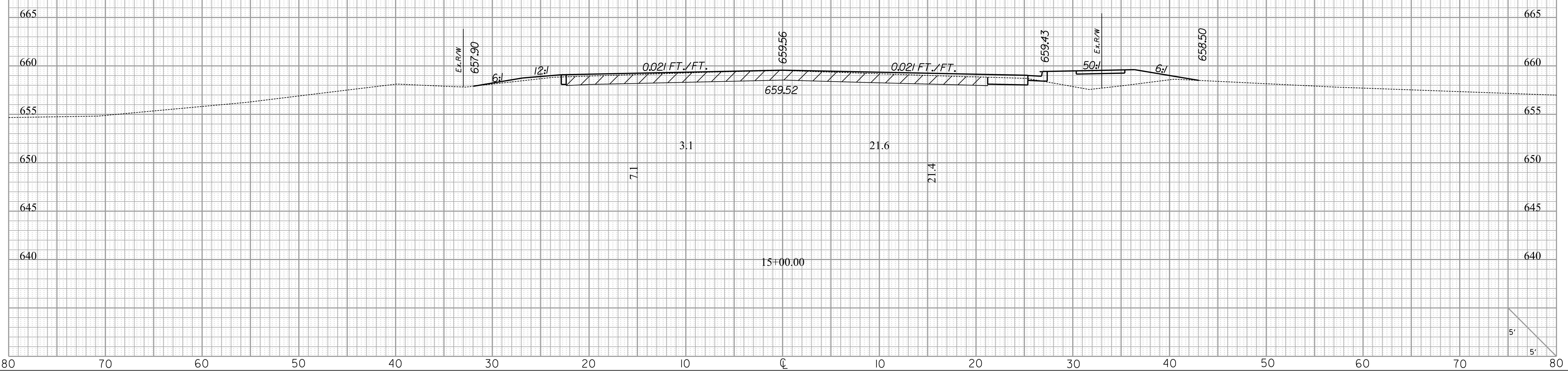


FED. ROAD DIV. NO.	STATE	COUNTY	PROJECT ID	PROJECT NO.	ROUTE NO.	SHEET NO.	TOTAL SHEETS
3	SC	YORK	0041800	03-013/11-009	557	X-112	

# -S-46-435 (OAKRIDGE RD.)-



END CONSTRUCTION STA. 15+20.58  
 BEGIN SUPERELEVATION TRANSITION STA. 15+05.58  
 MATCH EXISTING SUPERELEVATION STA. 15+20.58




10/14/2022  
 H:\Project\2006\320\20 SC 557 At+ 4\CLIENT\Sheets\Cross Sections\Oakridge.xscsheets.dgn  
 de:fo:it

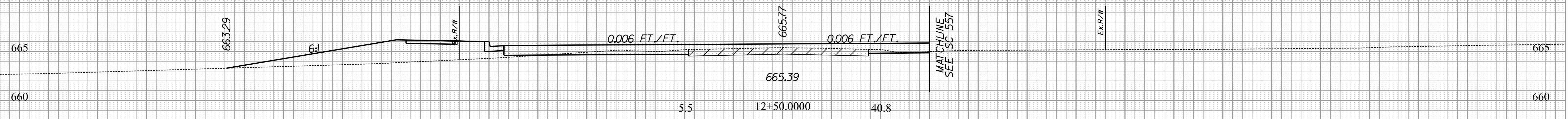


FED. ROAD DIV. NO.	STATE	COUNTY	PROJECT ID	PROJECT NO.	ROUTE NO.	SHEET NO.	TOTAL SHEETS
3	SC	YORK	0041800	03-013/11-009	557	X-113	

# -GLENN BRANDON RD.-

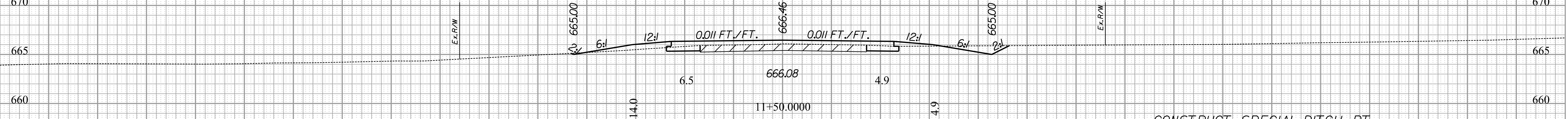


END CONSTRUCTION STA.12+53.48



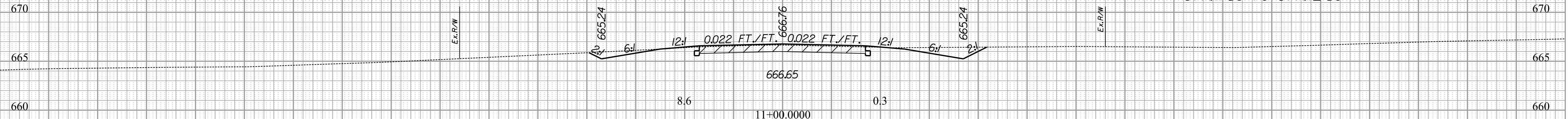
CONSTRUCT SPECIAL DITCH RT. STA.11+50 TO STA.12+50

END SUPERELEVATION TRANSITION STA.12+03.86



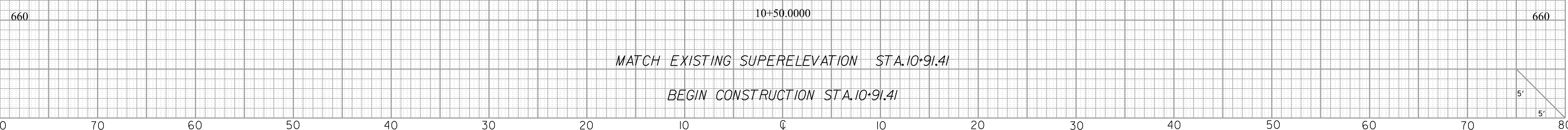
CONSTRUCT SPECIAL DITCH RT. STA.11+50 TO STA.12+50

BEGIN SUPERELEVATION TRANSITION STA.11+16.41



MATCH EXISTING SUPERELEVATION STA.10+91.41

BEGIN CONSTRUCTION STA.10+91.41

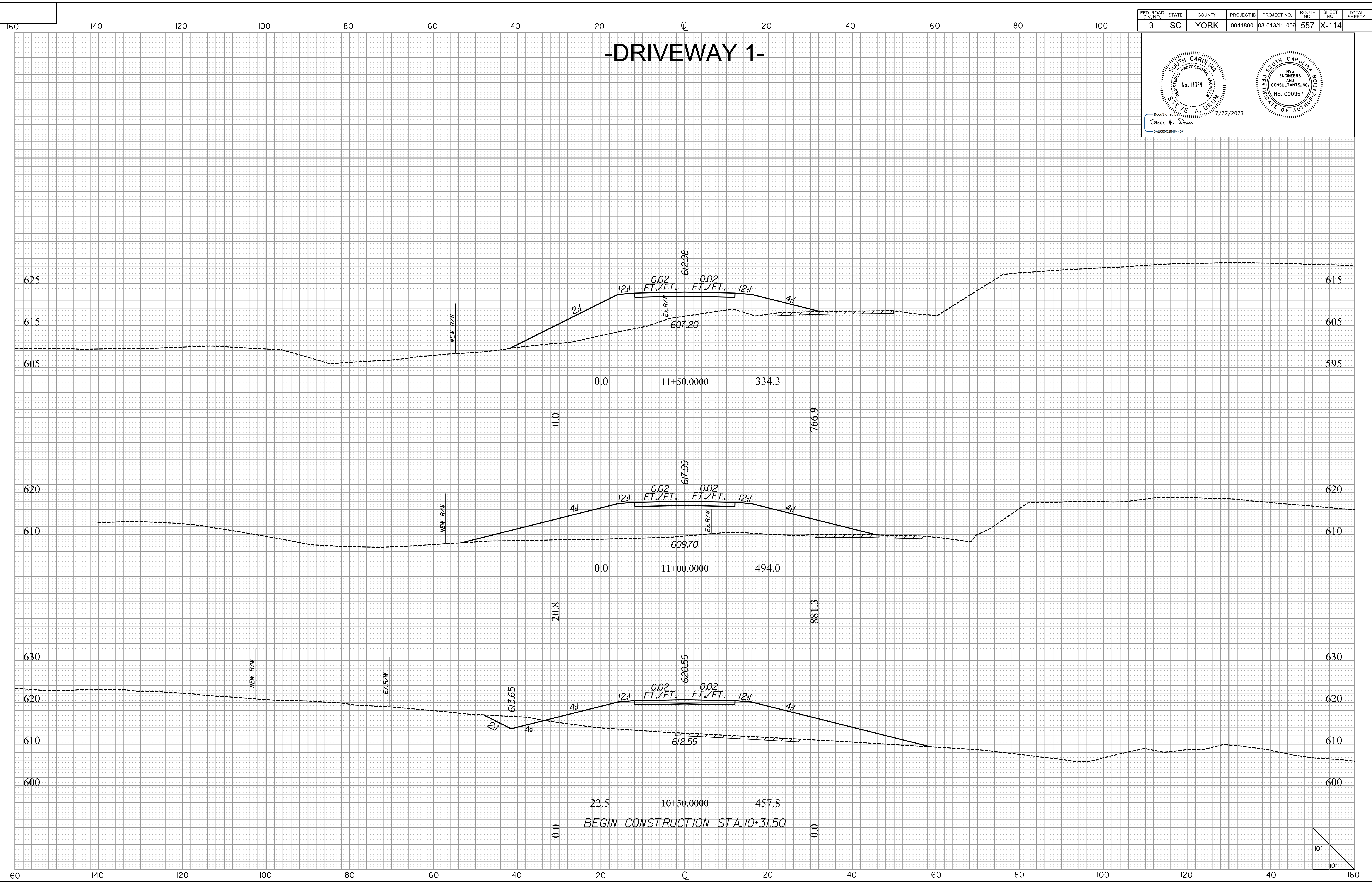



D:\14\2022\14-001\Project\2006\320\20 SC 557 Alt 4\CLIENT\Sheets\Cross Sections\glenn\_xcsheets.dgn

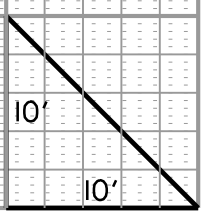


FED. ROAD DIV. NO.	STATE	COUNTY	PROJECT ID	PROJECT NO.	ROUTE NO.	SHEET NO.	TOTAL SHEETS
3	SC	YORK	0041800	03-013/11-009	557	X-114	

# -DRIVEWAY 1-

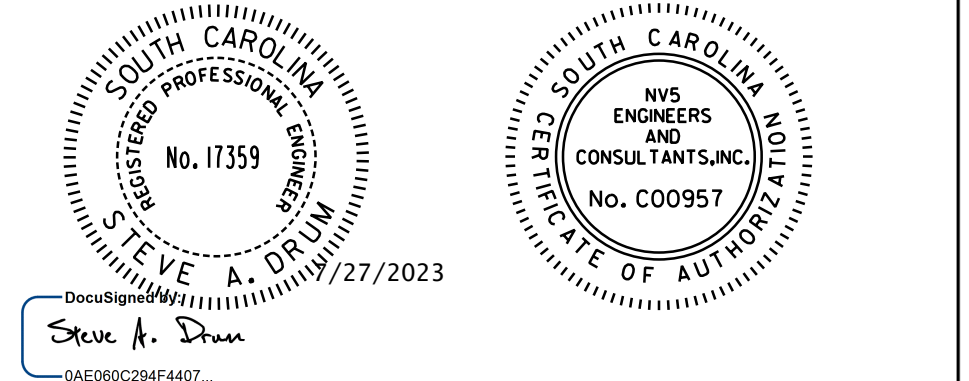


10/14/2022  
H:\Prj\Project\2006\320\20 SC 557 At+ 4\CLIENT\Sheets\Cross Sections\DWI\_xscsheets.dgn  
die.fou1



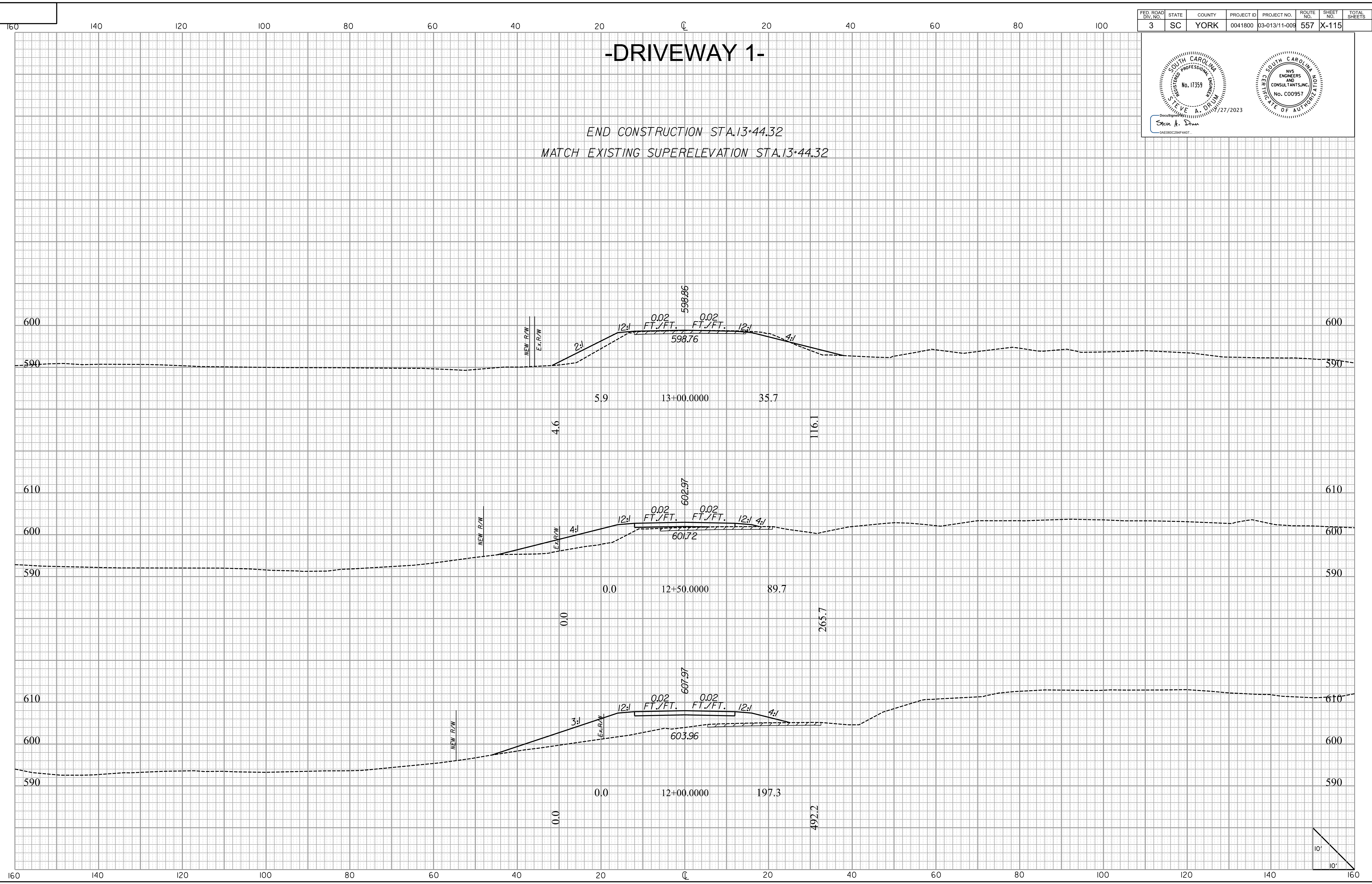


FED. ROAD DIV. NO.	STATE	COUNTY	PROJECT ID	PROJECT NO.	ROUTE NO.	SHEET NO.	TOTAL SHEETS
3	SC	YORK	0041800	03-013/11-009	557	X-115	

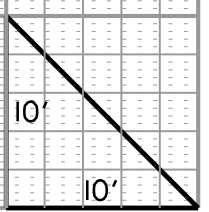


# -DRIVEWAY 1-

END CONSTRUCTION STA. 13+44.32  
 MATCH EXISTING SUPERELEVATION STA. 13+44.32

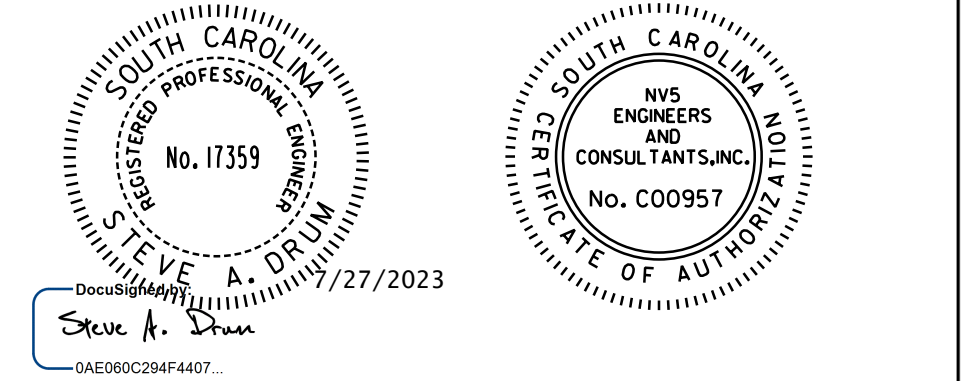


10/14/2022  
 H:\Project\2006\320\20 SC 557 At 4\CLIENT\Sheets\Cross Sections\DWI\_xcsheets.dgn  
 defoul

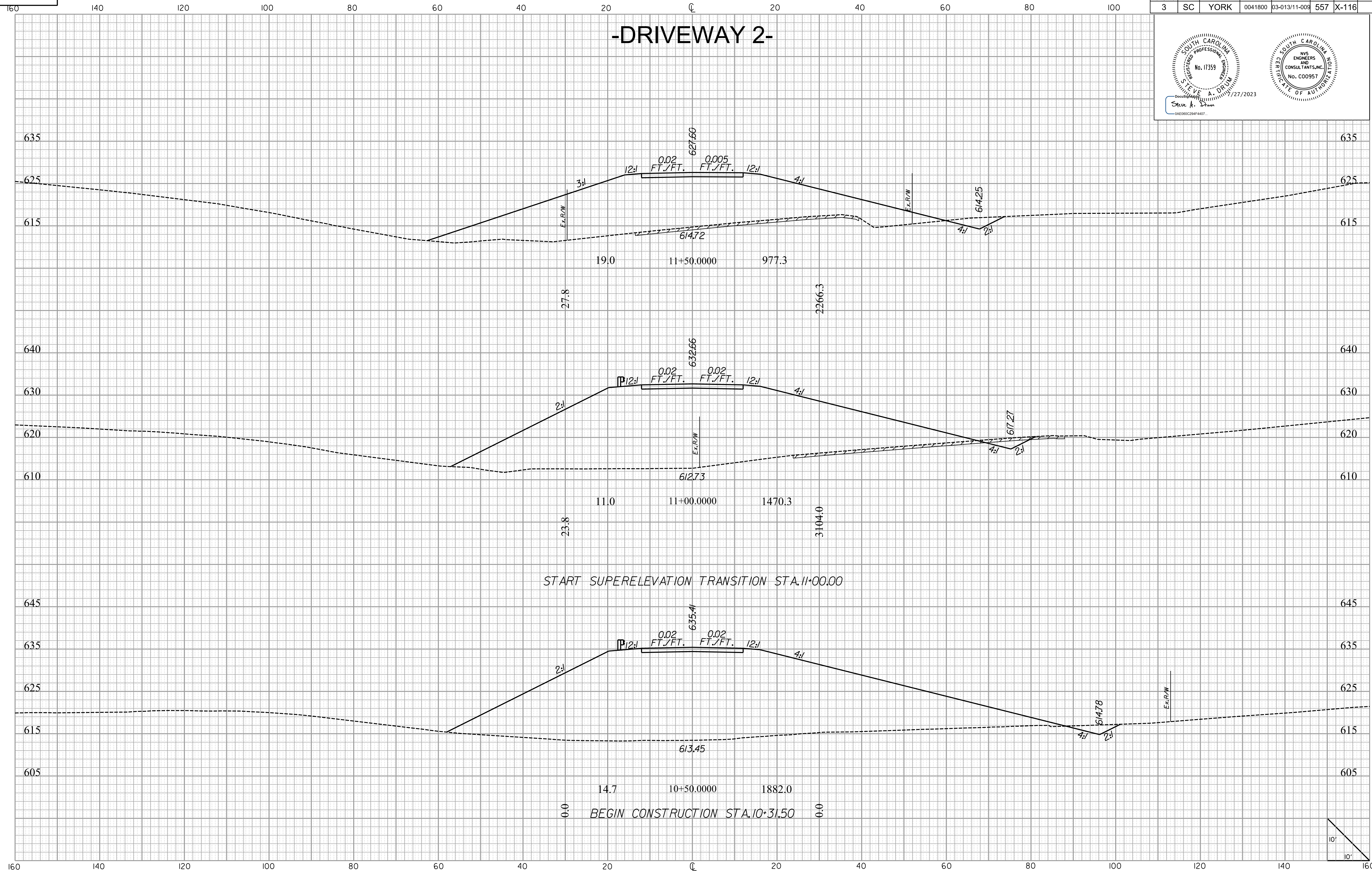




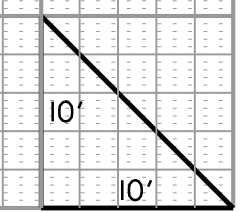
FED. ROAD DIV. NO.	STATE	COUNTY	PROJECT ID	PROJECT NO.	ROUTE NO.	SHEET NO.	TOTAL SHEETS
3	SC	YORK	0041800	03-013/11-009	557	X-116	



# -DRIVEWAY 2-



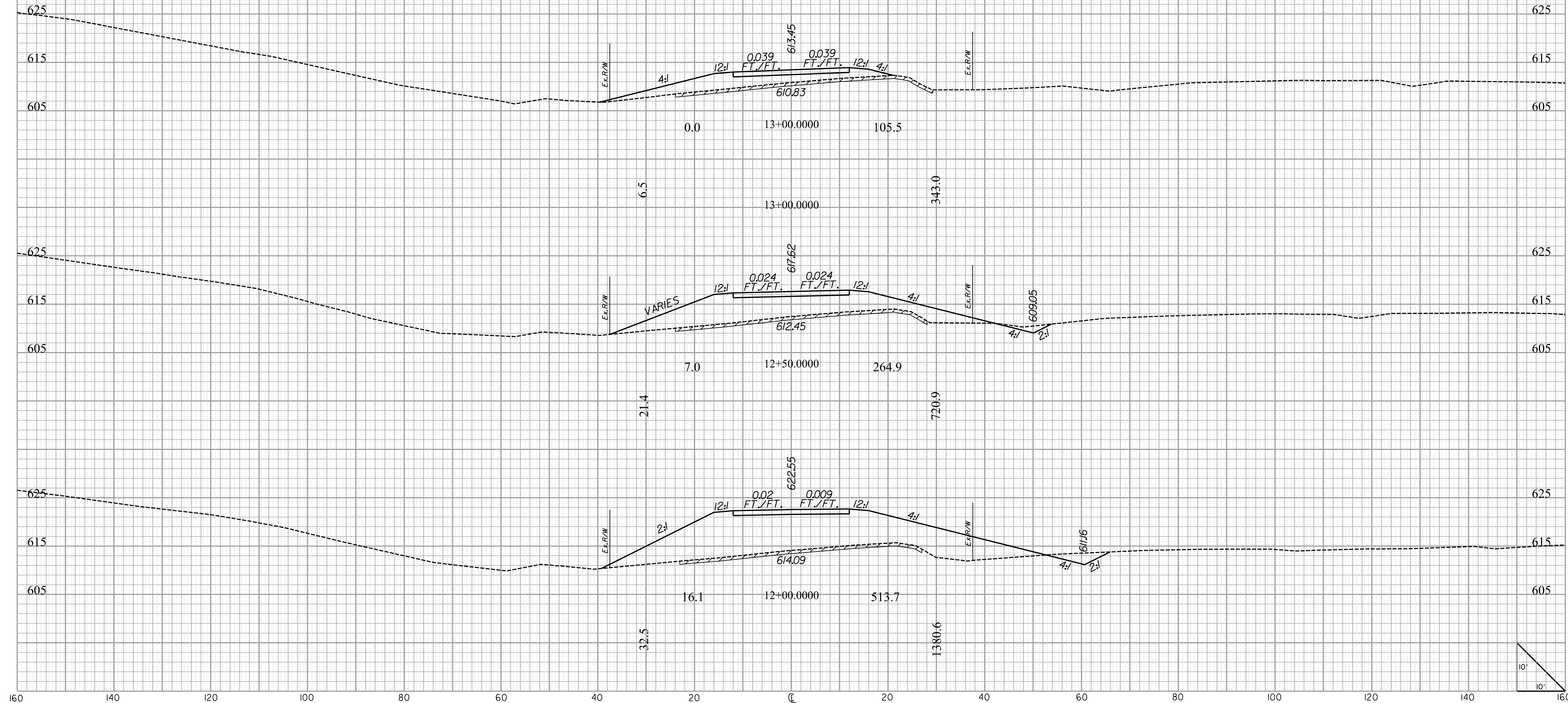

10/14/2023  
H:\Project\2006\320\20 SC 557 At 4\CLIENT\Sheets\Cross Sections\DW2.xscsheets.dgn



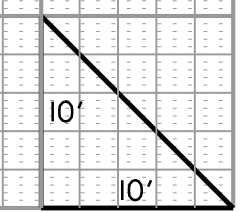


FED. ROAD DIV. NO.	STATE	COUNTY	PROJECT ID	PROJECT NO.	ROUTE NO.	SHEET NO.	TOTAL SHEETS
3	SC	YORK	0041800	03-013/11-009	557	X-117	

# -DRIVEWAY 2-



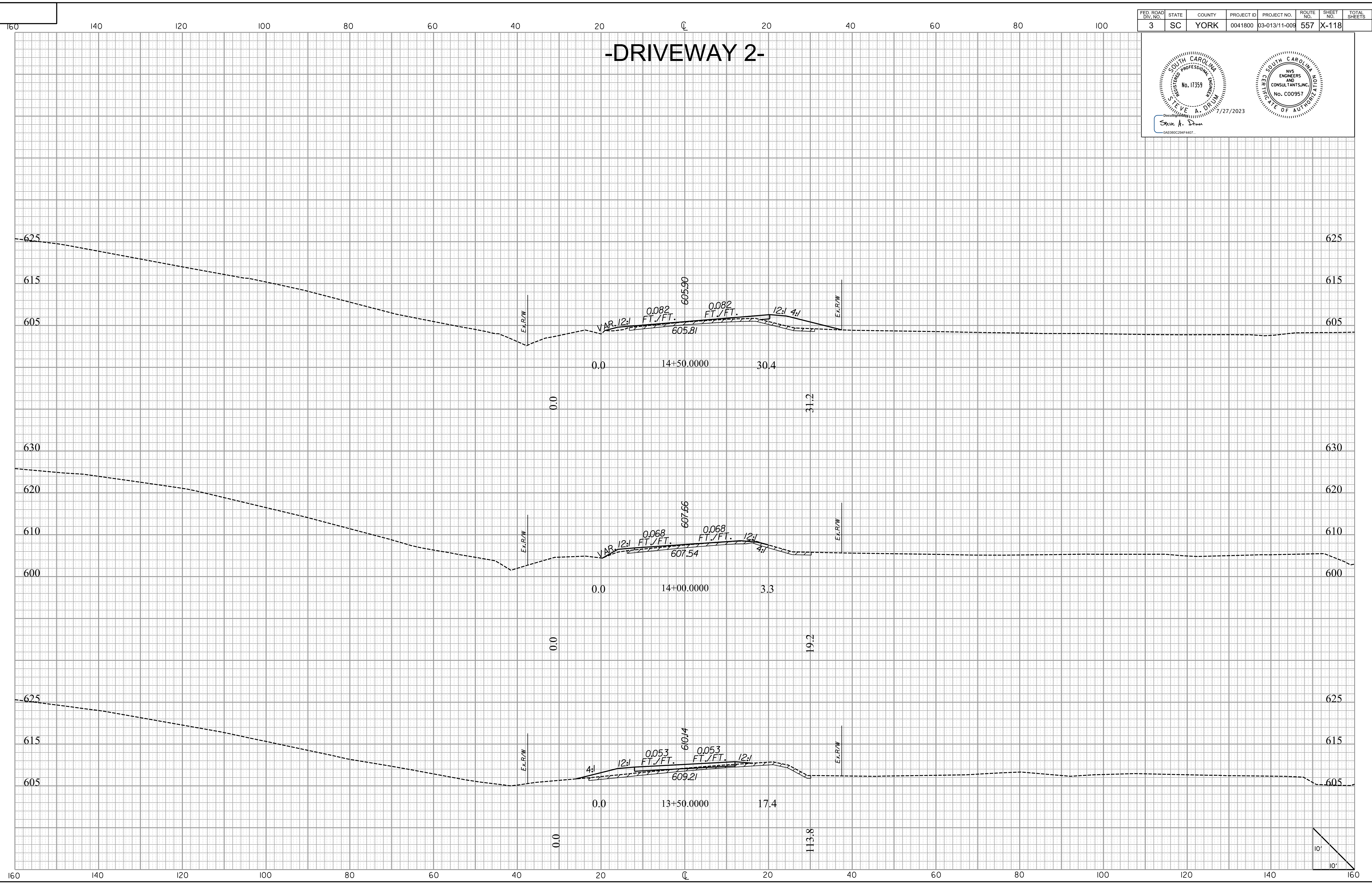

10/14/2022  
H:\Project\2006\320\20 SC 557 At 4\CLIENT\Sheets\Cross Sections\DW2.xscsheets.dgn



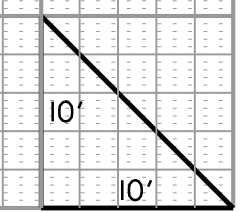


FED. ROAD DIV. NO.	STATE	COUNTY	PROJECT ID	PROJECT NO.	ROUTE NO.	SHEET NO.	TOTAL SHEETS
3	SC	YORK	0041800	03-013/11-009	557	X-118	

# -DRIVEWAY 2-



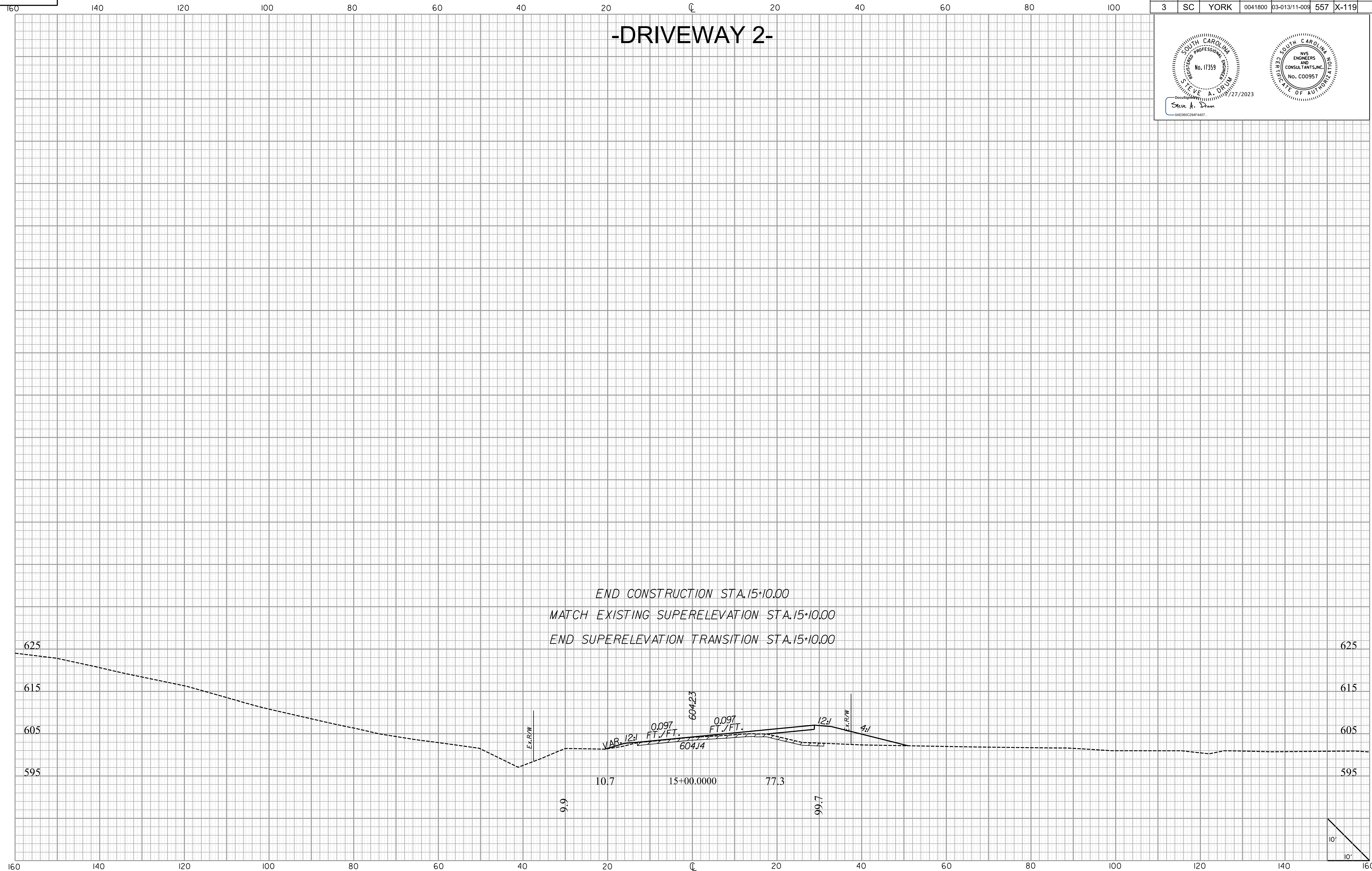

10/14/2022  
H:\Project\2006\320\20 SC 557 At 4\CLIENT\Sheets\Cross Sections\DW2.xscsheets.dgn





FED. ROAD DIV. NO.	STATE	COUNTY	PROJECT ID	PROJECT NO.	ROUTE NO.	SHEET NO.	TOTAL SHEETS
3	SC	YORK	0041800	03-013/11-009	557	X-119	

# -DRIVEWAY 2-





10/14/2022 H:\Project\2006\320\20 SC 557 At 4\CLIENT\Sheets\Cross Sections\DW2.xscsheets.dgn



FED. ROAD DIV. NO.	STATE	COUNTY	PROJECT ID	PROJECT NO.	ROUTE NO.	SHEET NO.	TOTAL SHEETS
3	SC	YORK	0041800	03-013/11-009	557	X-120	

# -SC 557- DRIVEWAY PROFILES



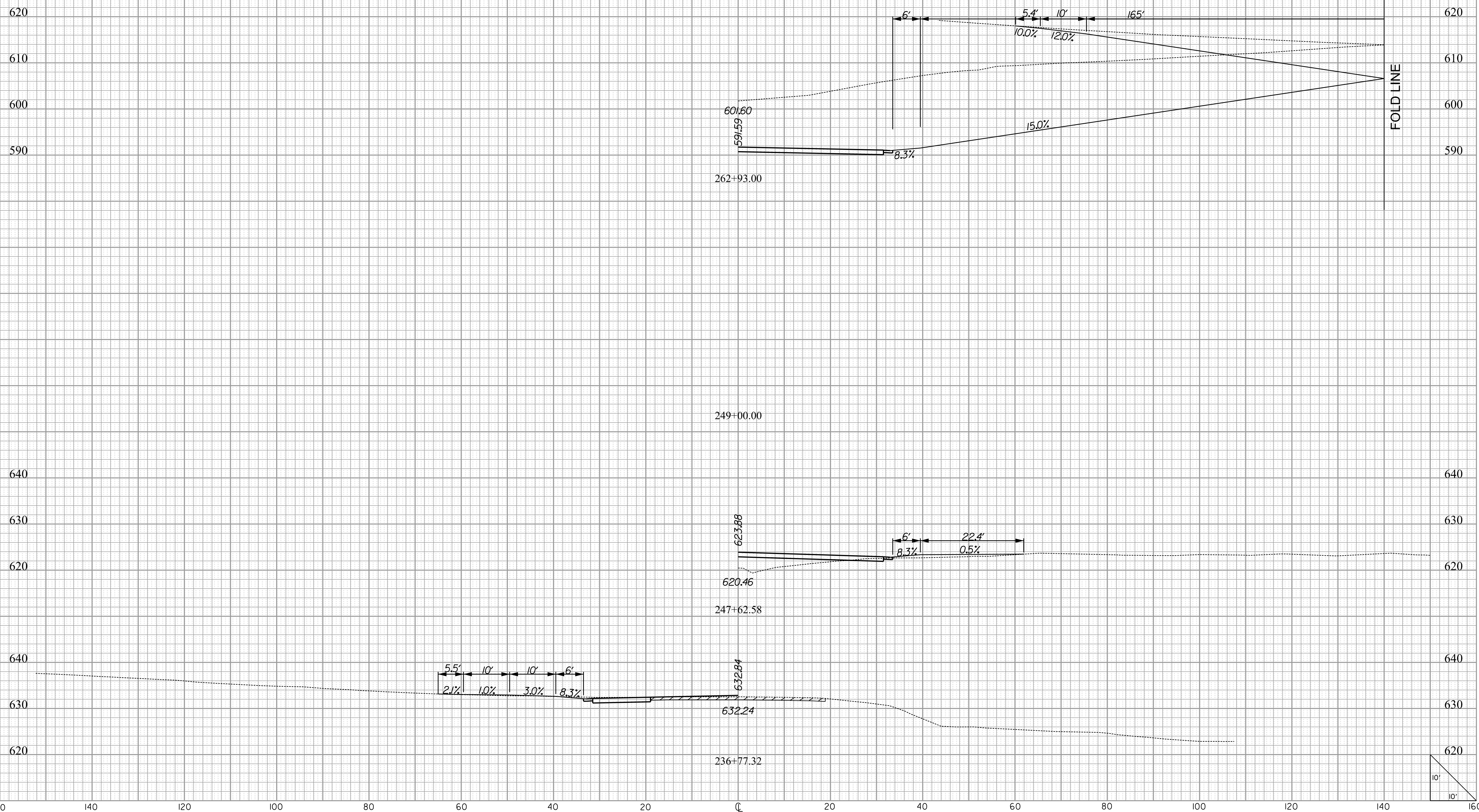
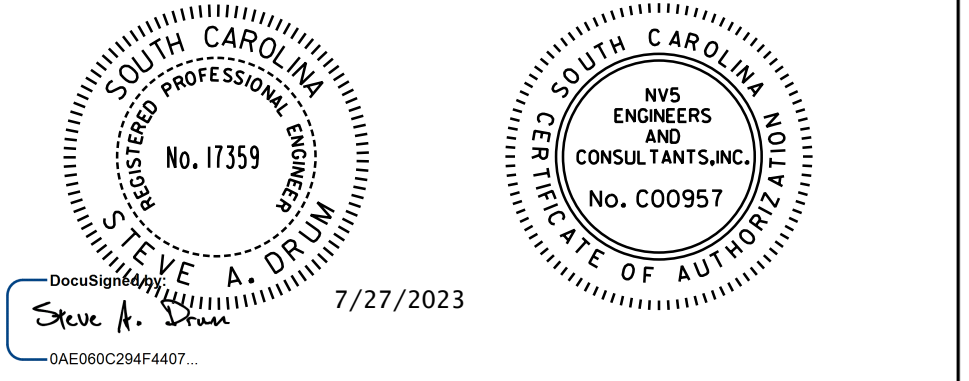
10/14/2022  
 H:\Project\2006\320\20 SC 557 Alt 4\CLIENT\Sheets\Cross Sections\sc557\_Driveway\_xcsheets.dgn  
 de.fou1





FED. ROAD DIV. NO.	STATE	COUNTY	PROJECT ID	PROJECT NO.	ROUTE NO.	SHEET NO.	TOTAL SHEETS
3	SC	YORK	0041800	03-013/11-009	557	X-121	

# -SC 557- DRIVEWAY PROFILES

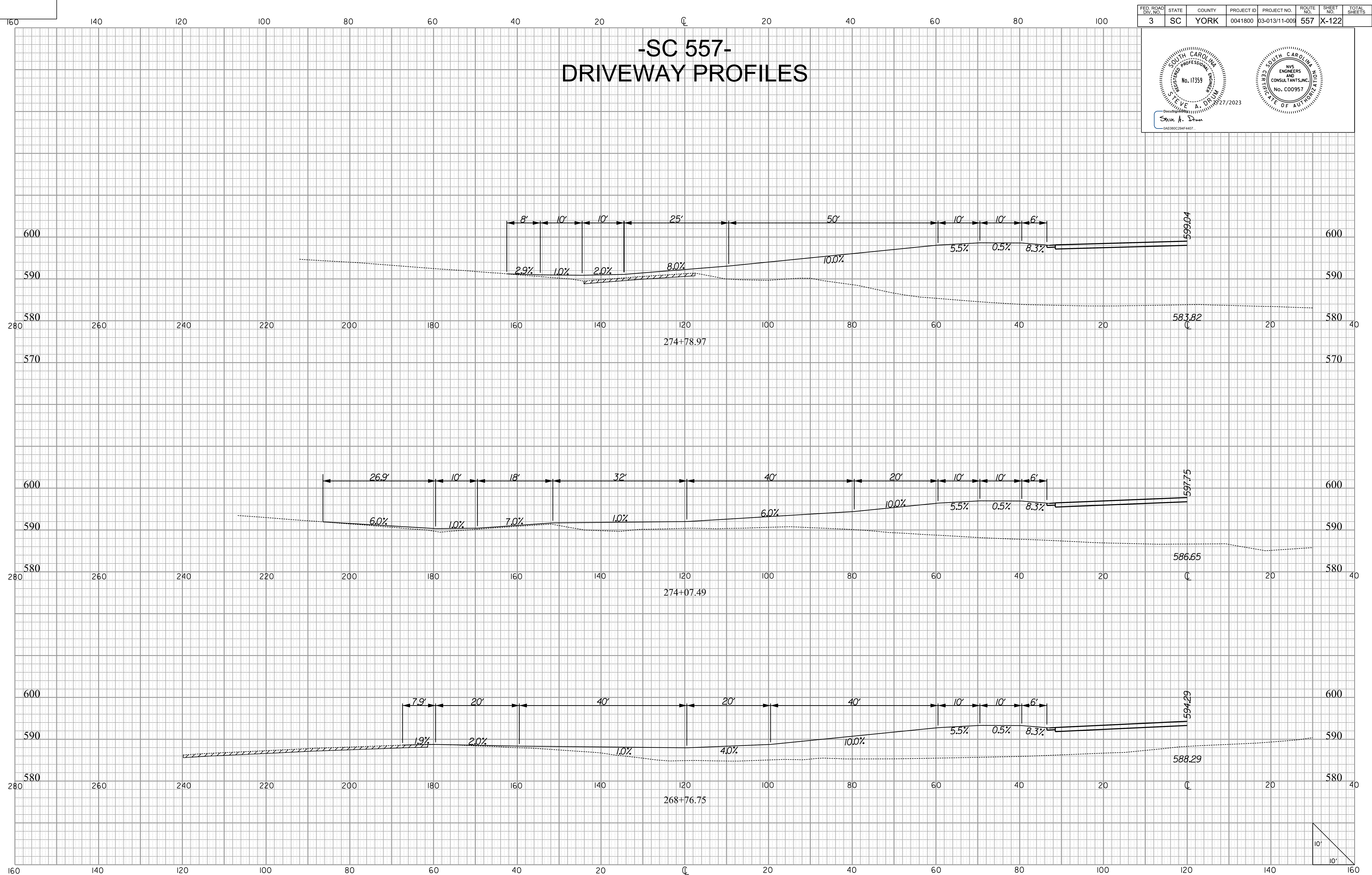



10/14/2022  
H:\Project\2006\320\20 SC 557 At 4\CLIENT\Sheets\Cross Sections\sc557\_Driveway\_xscsheets.dgn

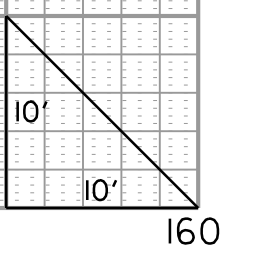


FED. ROAD DIV. NO.	STATE	COUNTY	PROJECT ID	PROJECT NO.	ROUTE NO.	SHEET NO.	TOTAL SHEETS
3	SC	YORK	0041800	03-013/11-009	557	X-122	

# -SC 557- DRIVEWAY PROFILES



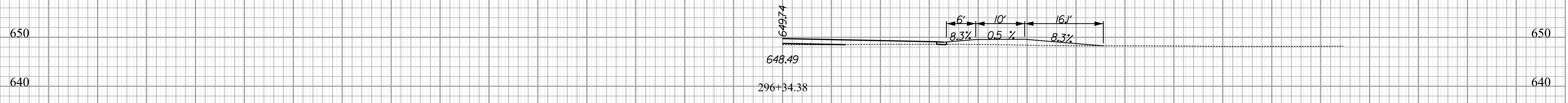
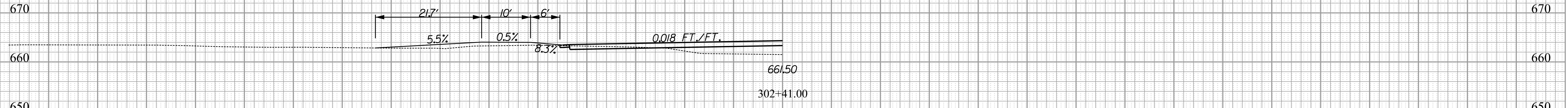
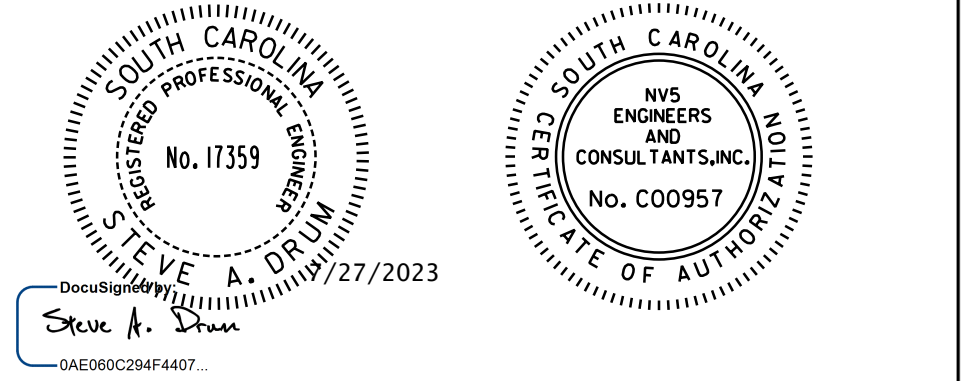
10/14/2022  
 H:\Project\2006\320\20 SC 557 At 4\CLIENT\Sheets\Cross Sections\sc557\_Driveway\_xscsheets.dgn  
 de:fo:it



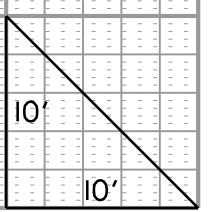


FED. ROAD DIV. NO.	STATE	COUNTY	PROJECT ID	PROJECT NO.	ROUTE NO.	SHEET NO.	TOTAL SHEETS
3	SC	YORK	0041800	03-013/11-009	557	X-123	

# -SC 557- DRIVEWAY PROFILES



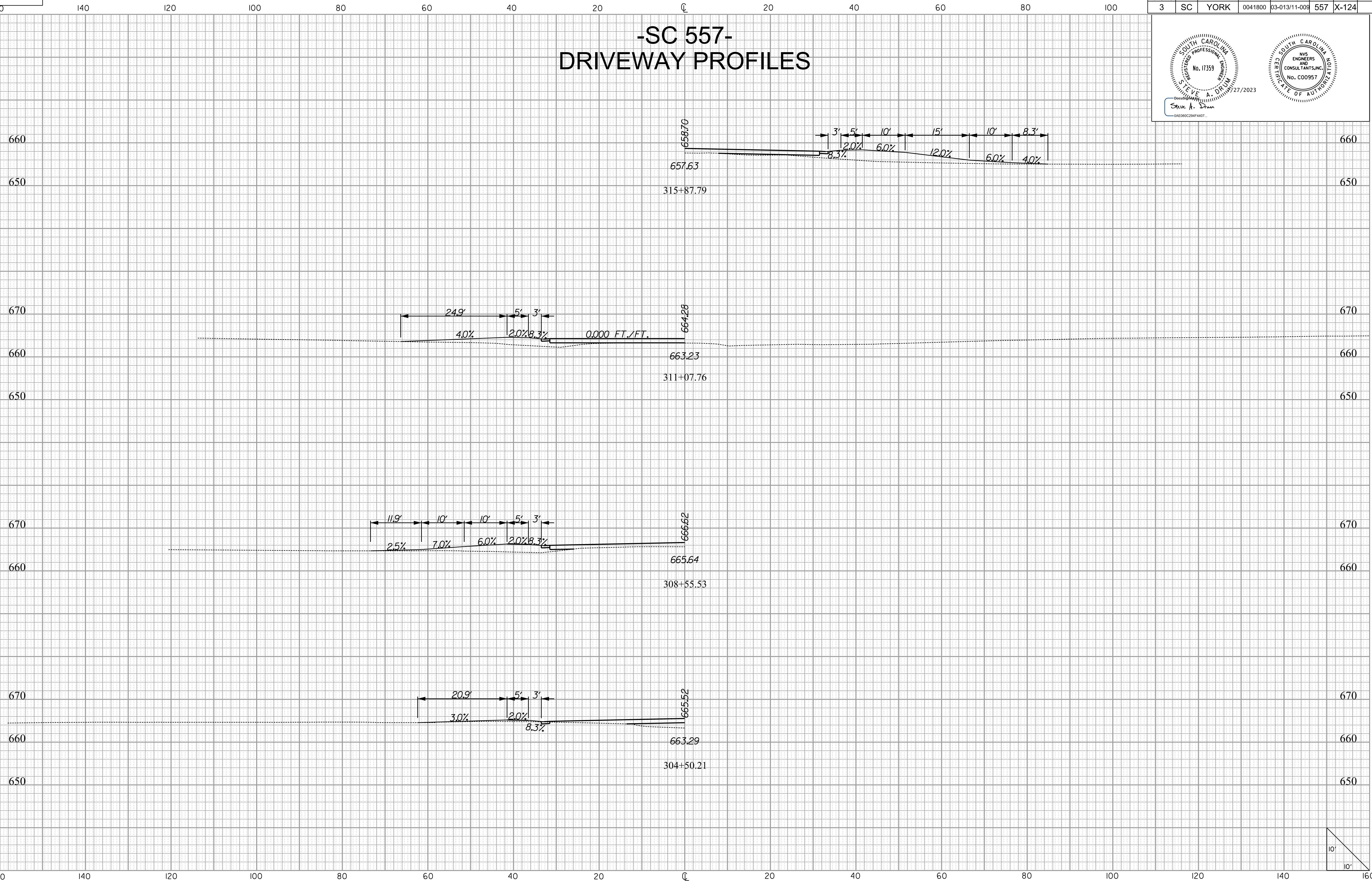
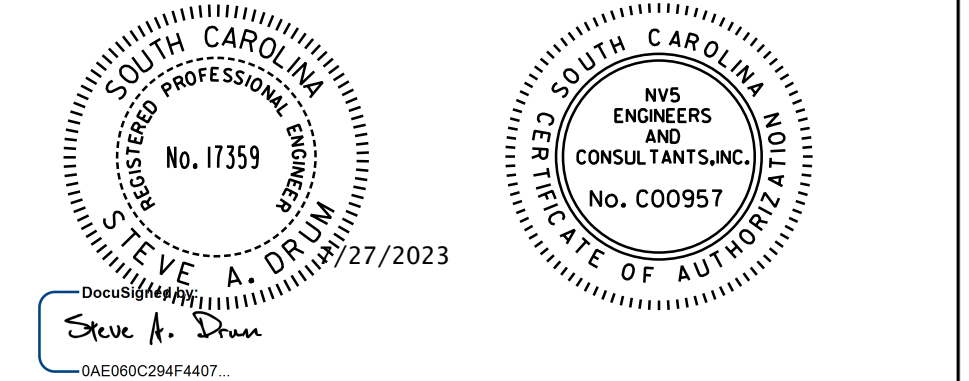
10/14/2022  
 H:\Project\2006\320.20 SC 557 At 4\CLIENT\Sheets\Cross Sections\sc557\_Driveway\_xscsheets.dgn  
 de:foit





FED. ROAD DIV. NO.	STATE	COUNTY	PROJECT ID	PROJECT NO.	ROUTE NO.	SHEET NO.	TOTAL SHEETS
3	SC	YORK	0041800	03-013/11-009	557	X-124	

# -SC 557- DRIVEWAY PROFILES



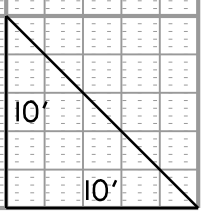
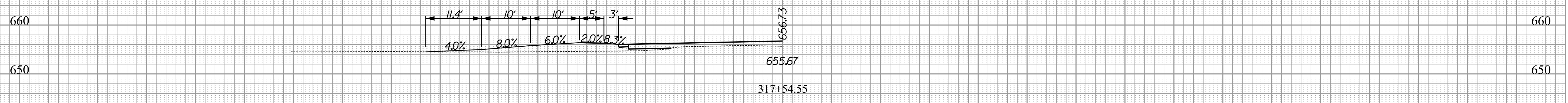
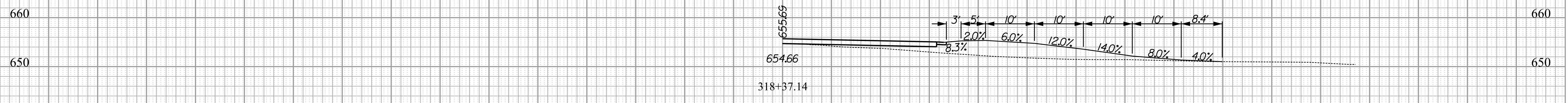
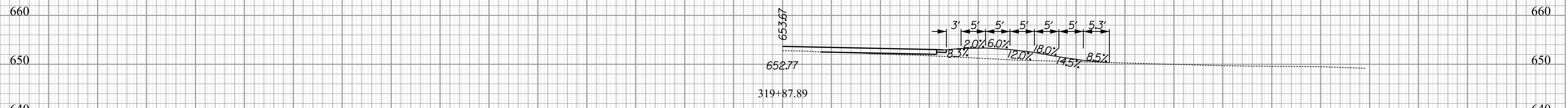
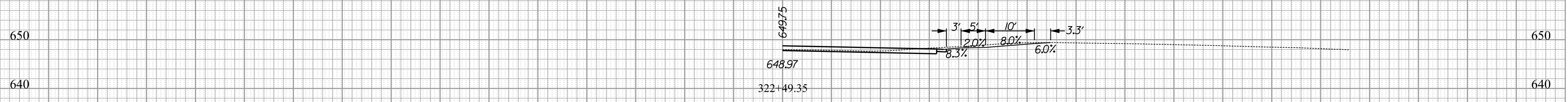
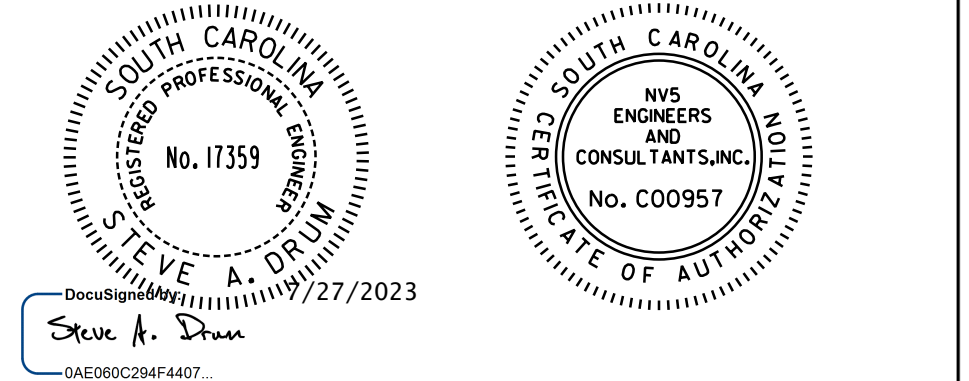
10/14/2022  
 H:\Project\2006\320\20 SC 557 At 4\CLIENT\Sheets\Cross Sections\sc557\_Driveway\_xscsheets.dgn  
 defoul





FED. ROAD DIV. NO.	STATE	COUNTY	PROJECT ID	PROJECT NO.	ROUTE NO.	SHEET NO.	TOTAL SHEETS
3	SC	YORK	0041800	03-013/11-009	557	X-125	

# -SC 557- DRIVEWAY PROFILES

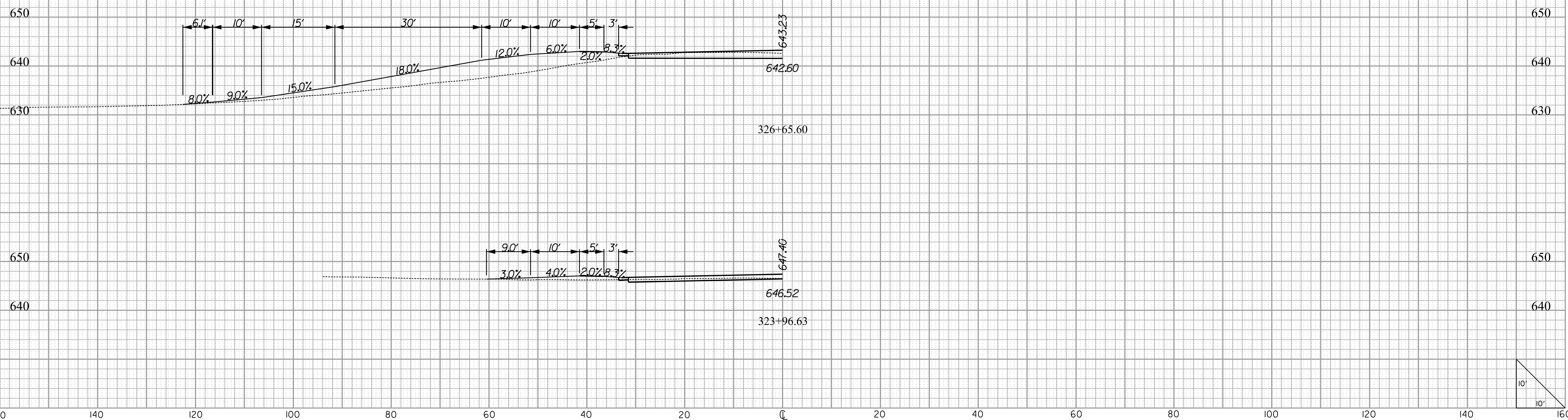
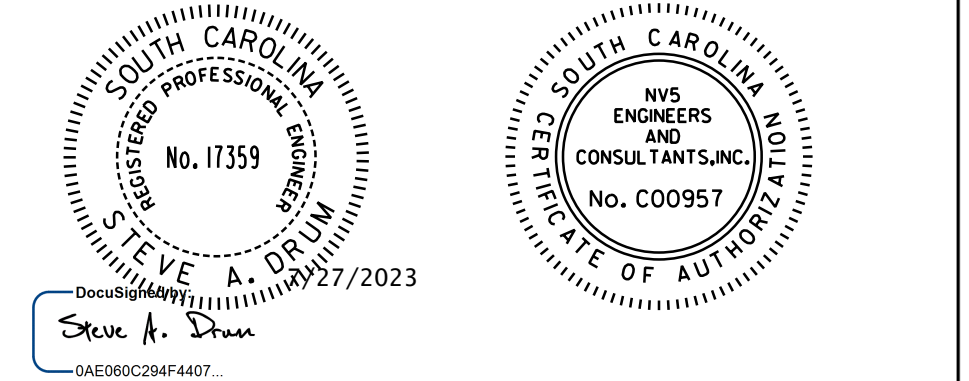


10/14/2022  
 H:\Project\2006\320.20 SC 557 At 4\CLIENT\Sheets\Cross Sections\sc557\_Driveway.xcsheets.dgn



FED. ROAD DIV. NO.	STATE	COUNTY	PROJECT ID	PROJECT NO.	ROUTE NO.	SHEET NO.	TOTAL SHEETS
3	SC	YORK	0041800	03-013/11-009	557	X-126	

# -SC 557- DRIVEWAY PROFILES



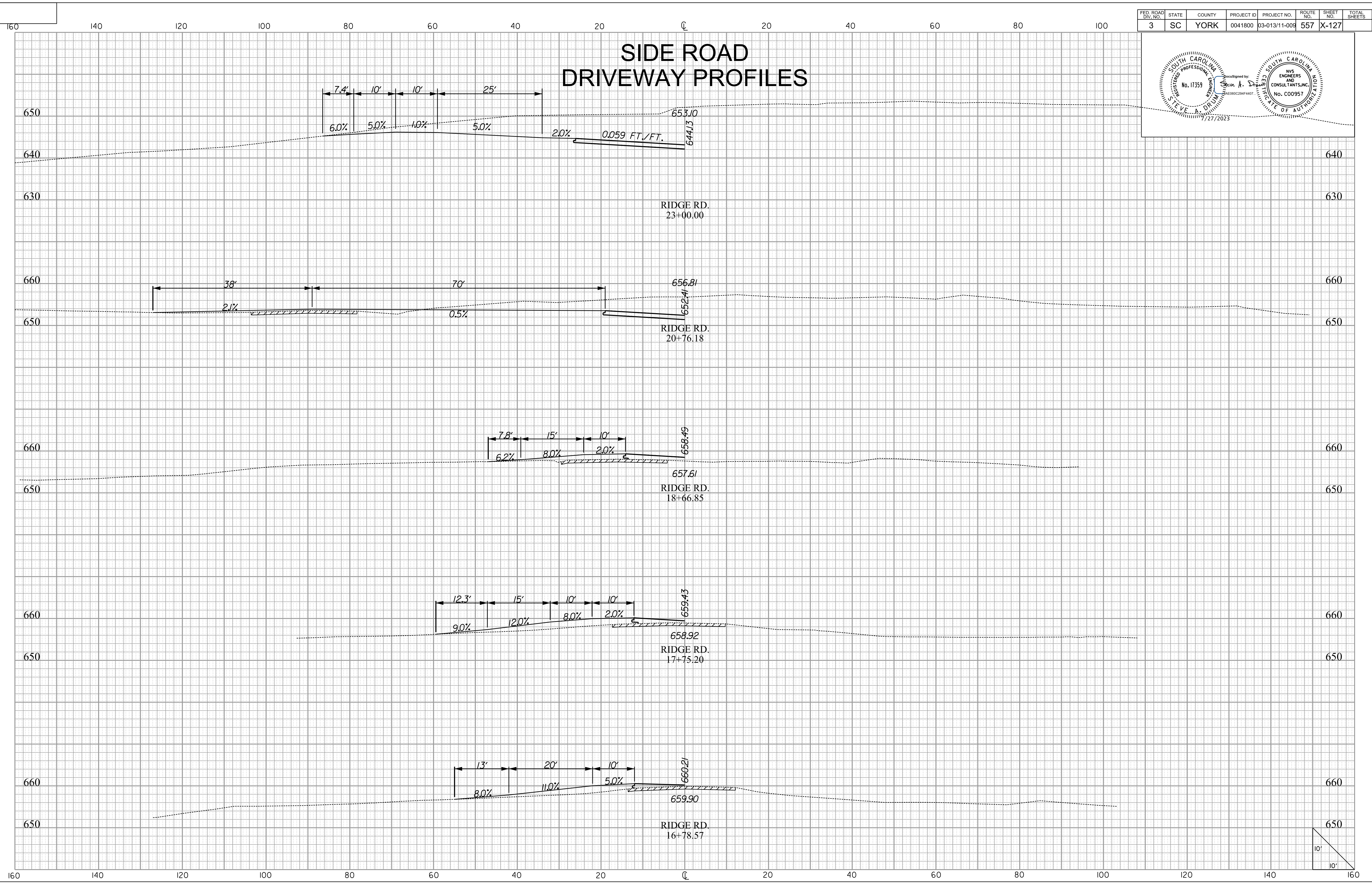
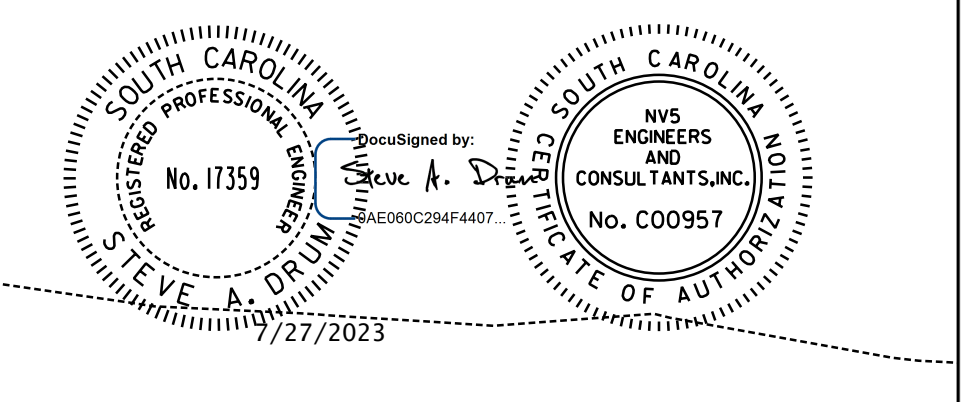
10/14/2022  
H:\Project\2006\320.20 SC 557 At 4\CLIENT\Sheets\Cross Sections\sc557\_Driveway\_xscsheets.dgn



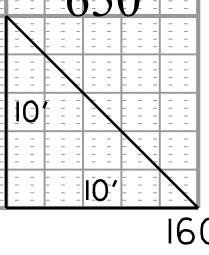


FED. ROAD DIV. NO.	STATE	COUNTY	PROJECT ID	PROJECT NO.	ROUTE NO.	SHEET NO.	TOTAL SHEETS
3	SC	YORK	0041800	03-013/11-009	557	X-127	

# SIDE ROAD DRIVEWAY PROFILES



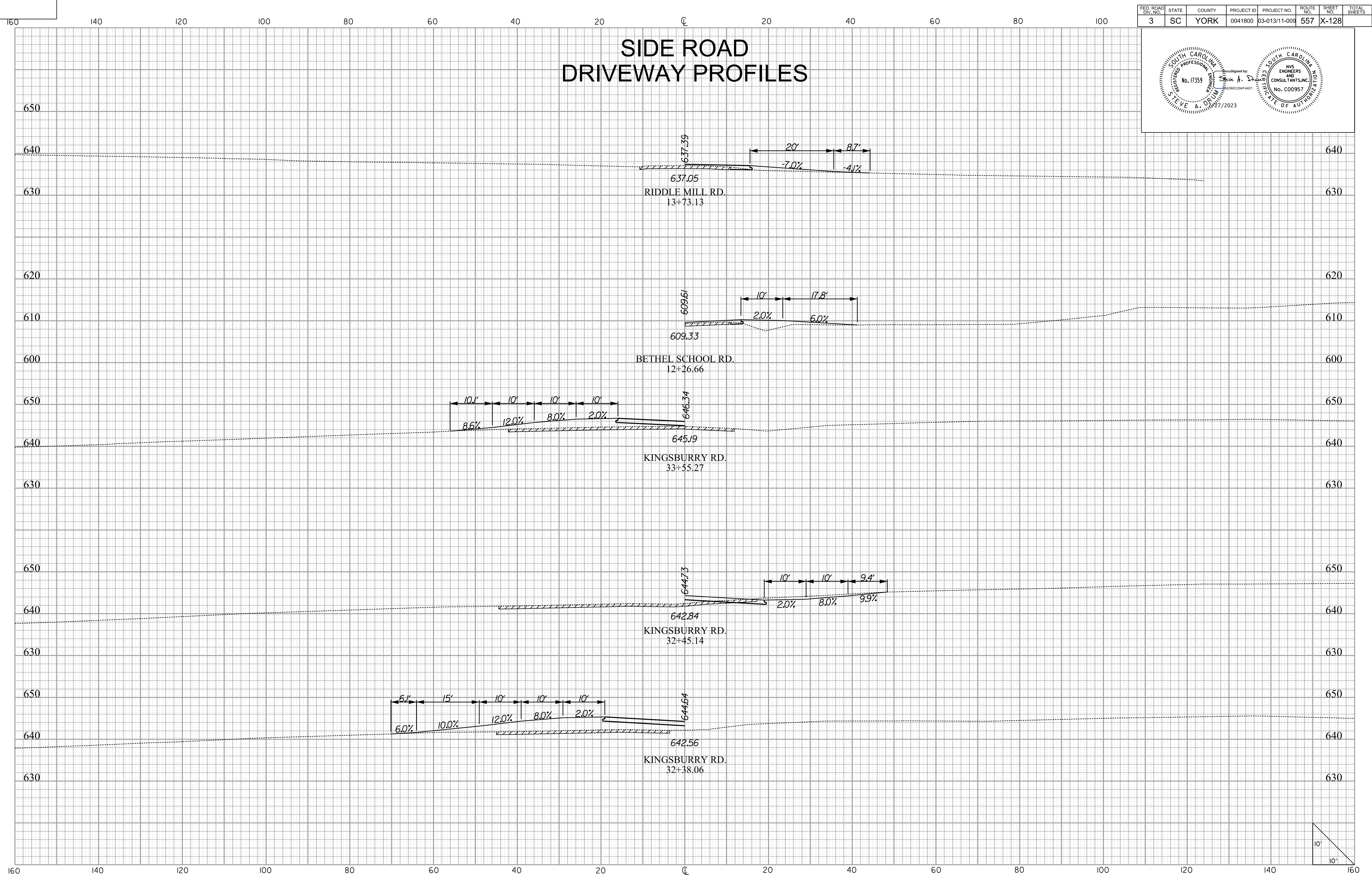
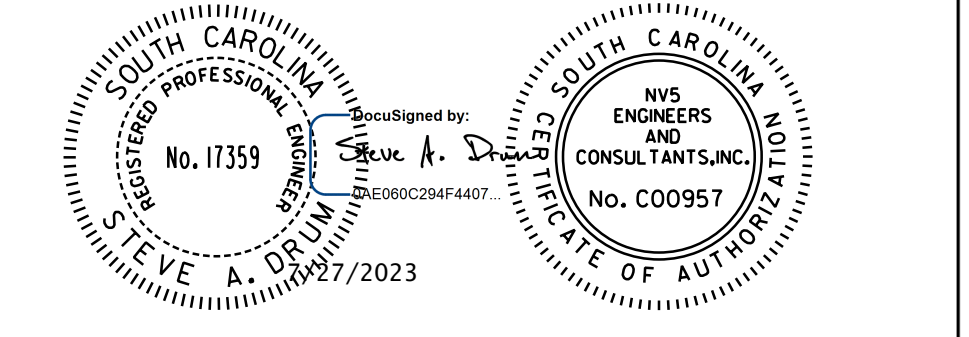
3/24/2023  
 I:\Project\2006\320.20 SC 557 At 4\CLIENT\Sheets\Cross Sections\Sideroads\Driveway\_xscsheets.dgn  
 defoul





FED. ROAD DIV. NO.	STATE	COUNTY	PROJECT ID	PROJECT NO.	ROUTE NO.	SHEET NO.	TOTAL SHEETS
3	SC	YORK	0041800	03-013/11-009	557	X-128	

# SIDE ROAD DRIVEWAY PROFILES



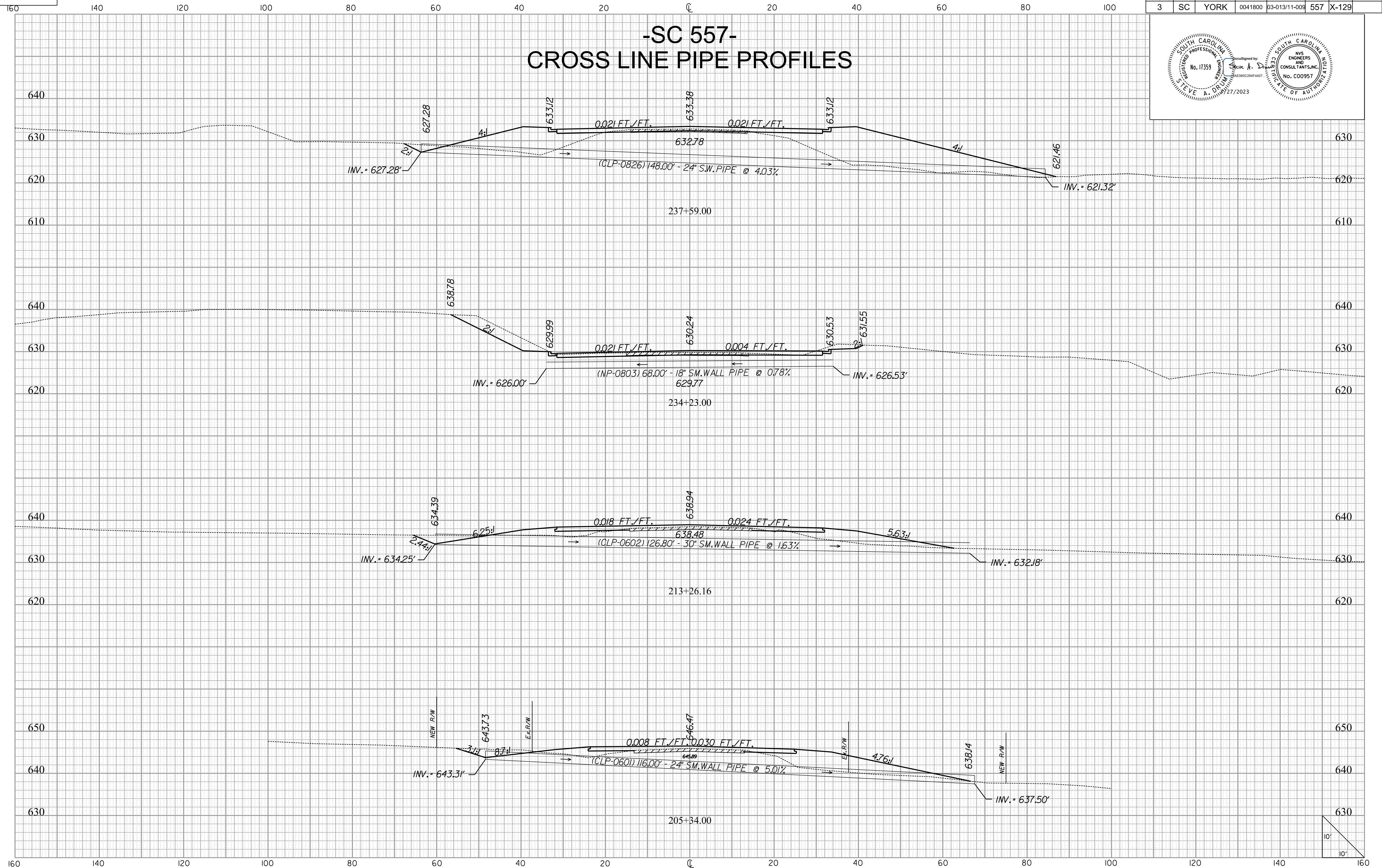
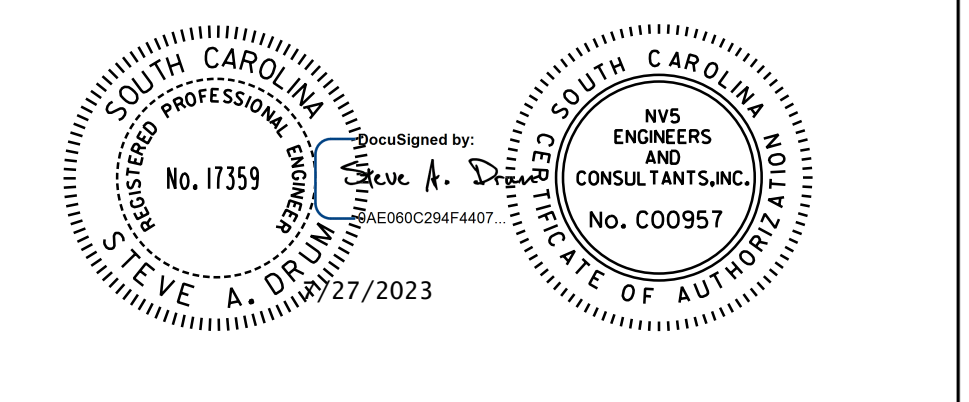
10/14/2022 H:\Project\2006\320\20 SC 557 A11 4\CLIENT\Sheets\Cross Sections\SideRoads\Driveway\_xscsheets.dgn



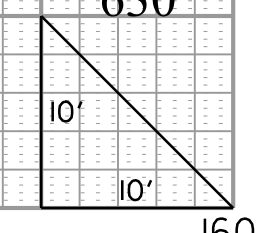


FED. ROAD DIV. NO.	STATE	COUNTY	PROJECT ID	PROJECT NO.	ROUTE NO.	SHEET NO.	TOTAL SHEETS
3	SC	YORK	0041800	03-013/11-009	557	X-129	

# -SC 557- CROSS LINE PIPE PROFILES



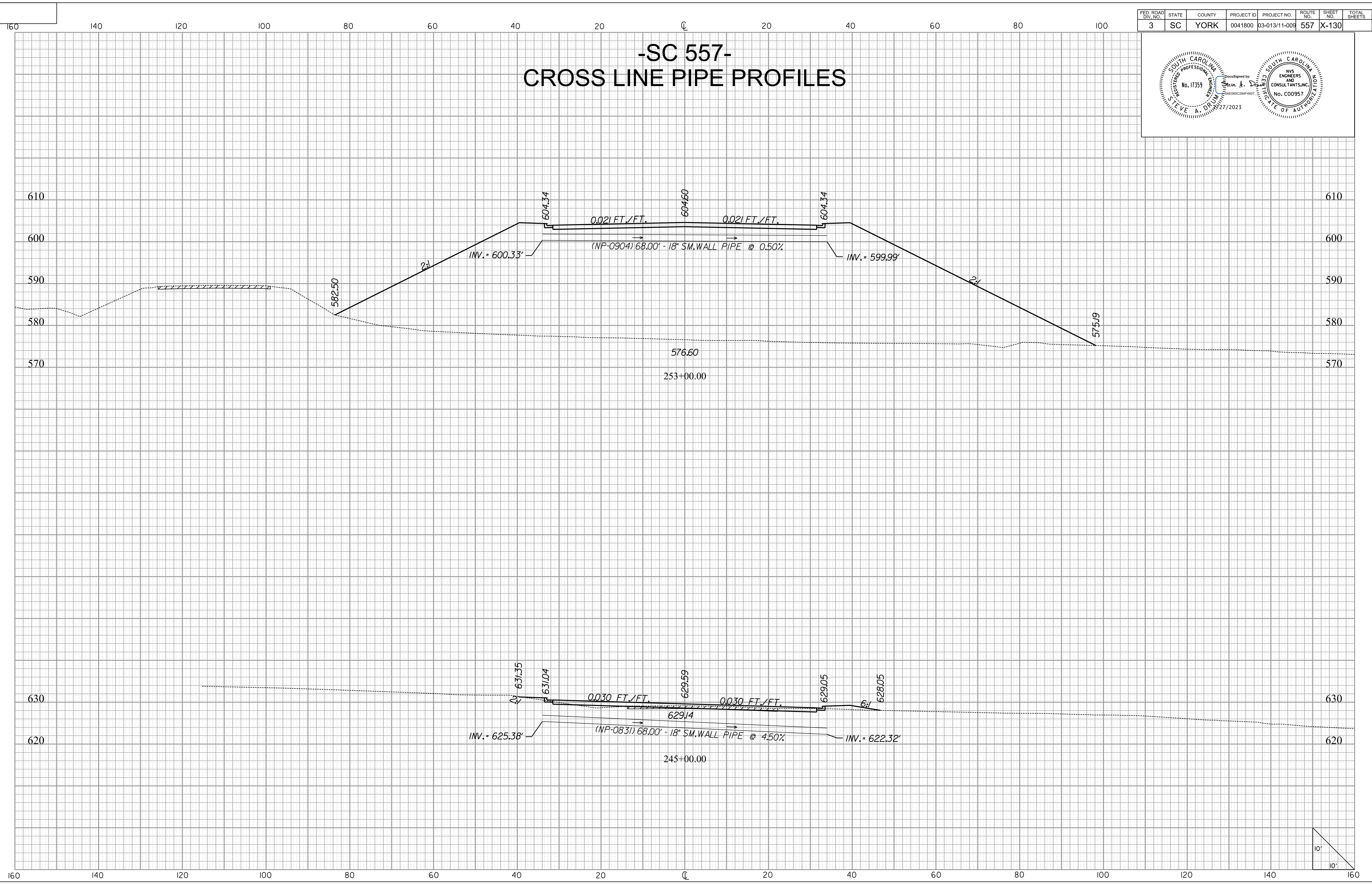

10/14/2022  
 H:\Project\2006\320\20 SC 557 At 4\CLIENT\Sheets\Cross Sections\SC557\_Cross\_Line\_Pipe\_xcsheets.dgn  
 de:fo:1



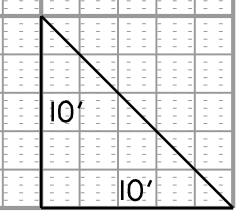


FED. ROAD DIV. NO.	STATE	COUNTY	PROJECT ID	PROJECT NO.	ROUTE NO.	SHEET NO.	TOTAL SHEETS
3	SC	YORK	0041800	03-013/11-009	557	X-130	

# -SC 557- CROSS LINE PIPE PROFILES



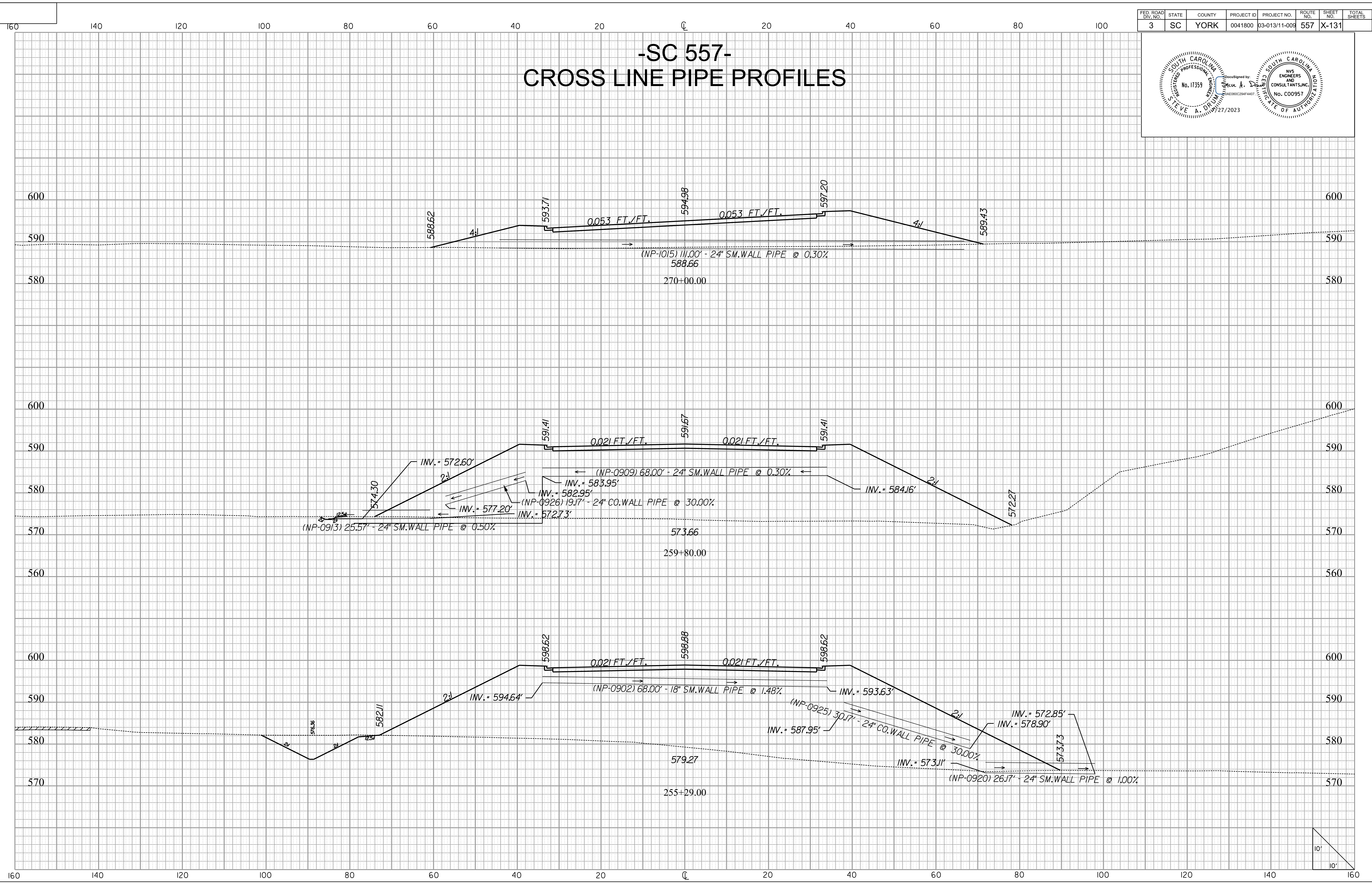

10/14/2022  
 H:\Project\2006\320\20 SC 557 At 4\CLIENT\Sheets\Cross Sections\SC557\Cross.Line.Pipe\_xcsheerts.dgn  
 de:fuil



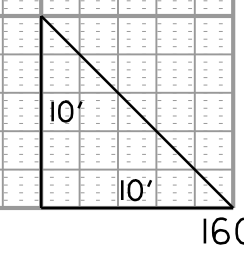


FED. ROAD DIV. NO.	STATE	COUNTY	PROJECT ID	PROJECT NO.	ROUTE NO.	SHEET NO.	TOTAL SHEETS
3	SC	YORK	0041800	03-013/11-009	557	X-131	

# -SC 557- CROSS LINE PIPE PROFILES



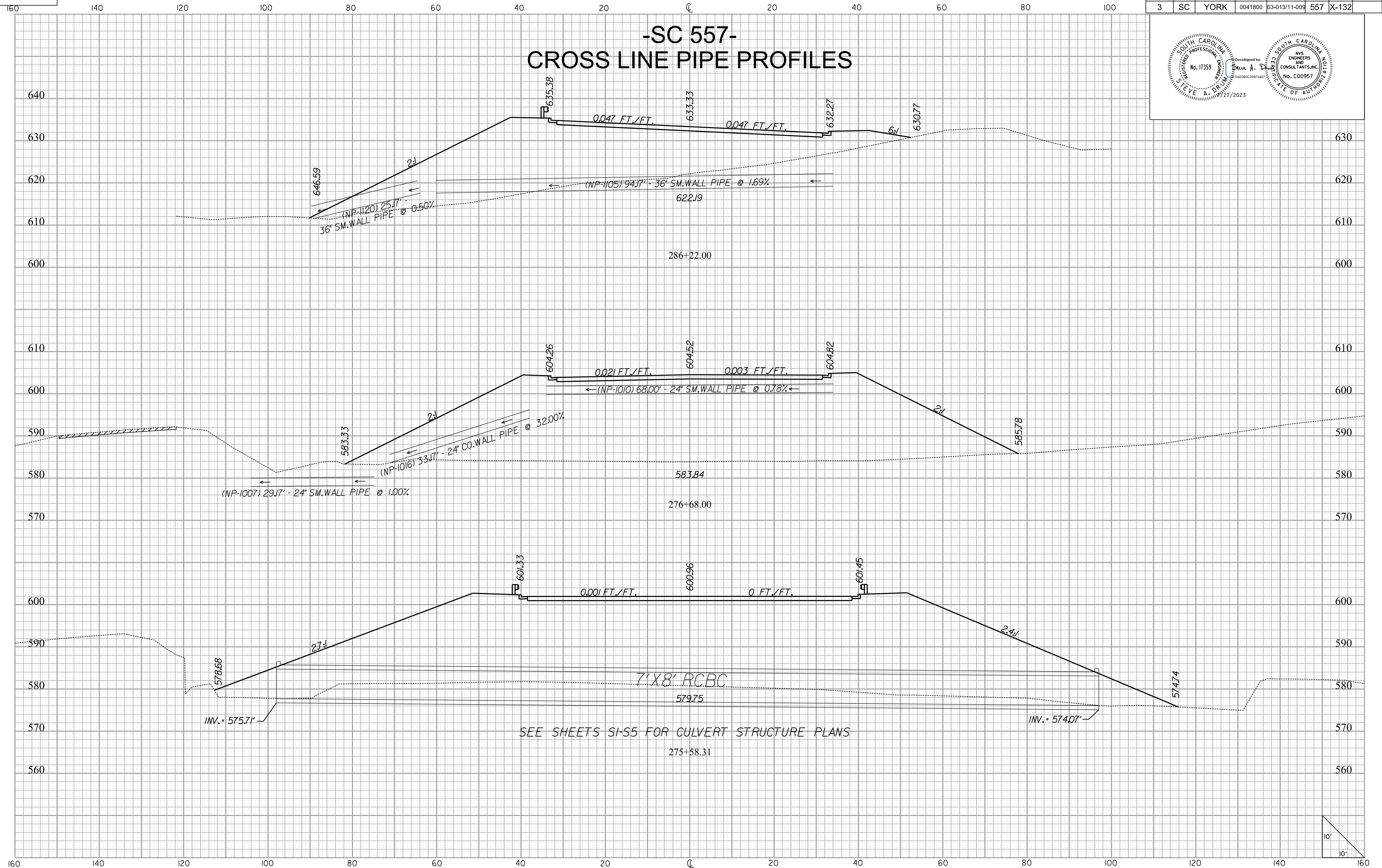

10/14/2022  
 H:\Project\2006\320\20 SC 557 At 4\CLIENT\Sheets\Cross Sections\SC557\_Cross\_Line\_Pipe\_xcsheets.dgn  
 de:foit



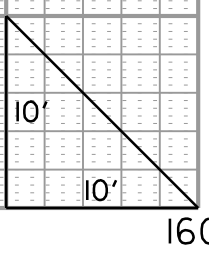


FED. ROAD DIV. NO.	STATE	COUNTY	PROJECT ID	PROJECT NO.	ROUTE NO.	SHEET NO.	TOTAL SHEETS
3	SC	YORK	0041800	03-013/11-009	557	X-132	

# -SC 557- CROSS LINE PIPE PROFILES



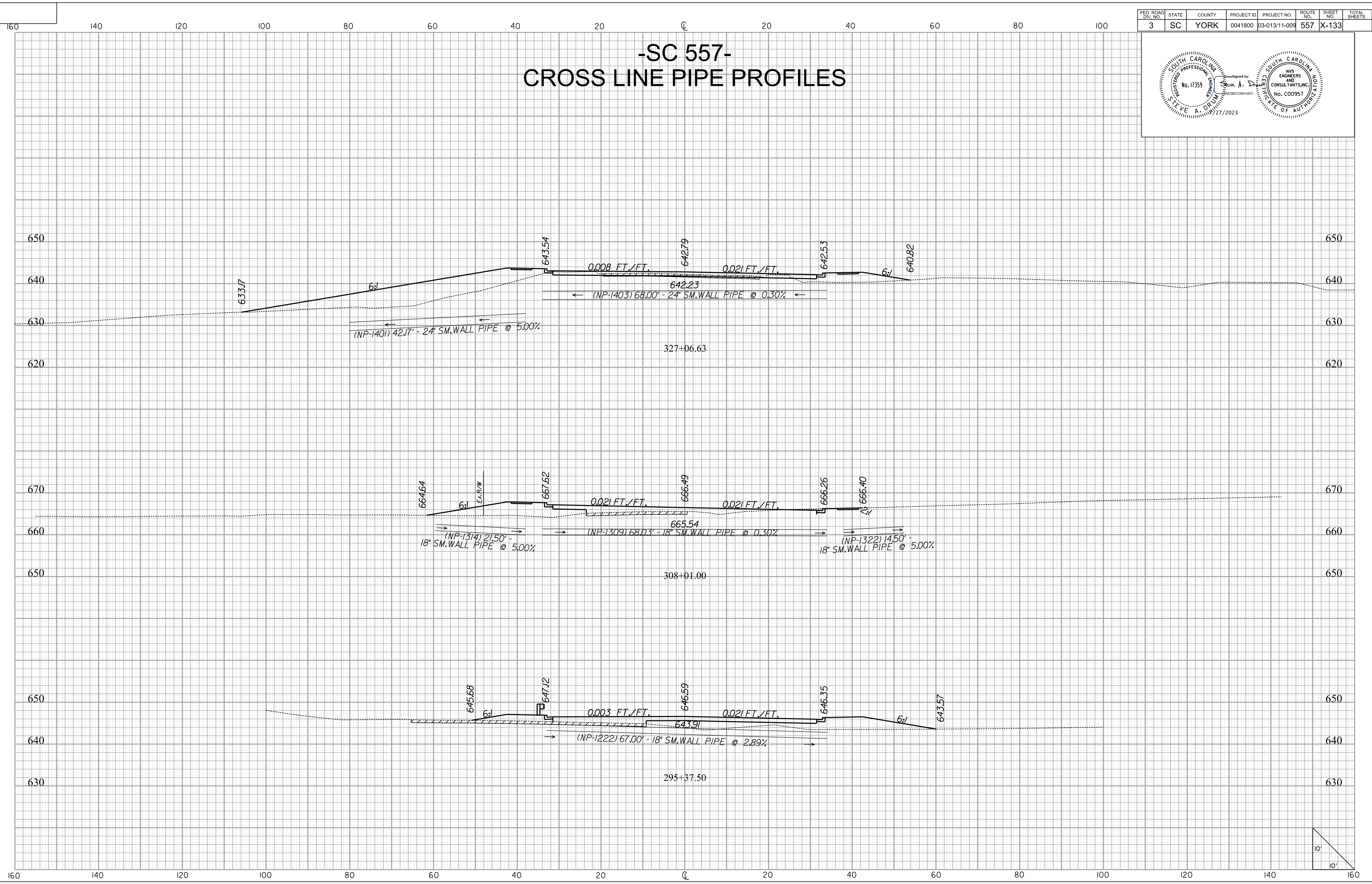

10/14/2022  
 H:\Project\2006\320\20 SC 557 At+ 4\CLIENT\Sheets\Cross Sections\SC557\_Cross\_Line\_Pipe\_xcsheets.dgn  
 de:foit



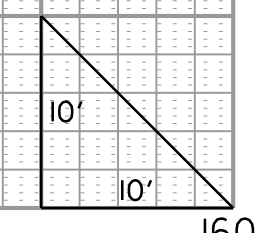


FED. ROAD DIV. NO.	STATE	COUNTY	PROJECT ID	PROJECT NO.	ROUTE NO.	SHEET NO.	TOTAL SHEETS
3	SC	YORK	0041800	03-013/11-009	557	X-133	

# -SC 557- CROSS LINE PIPE PROFILES



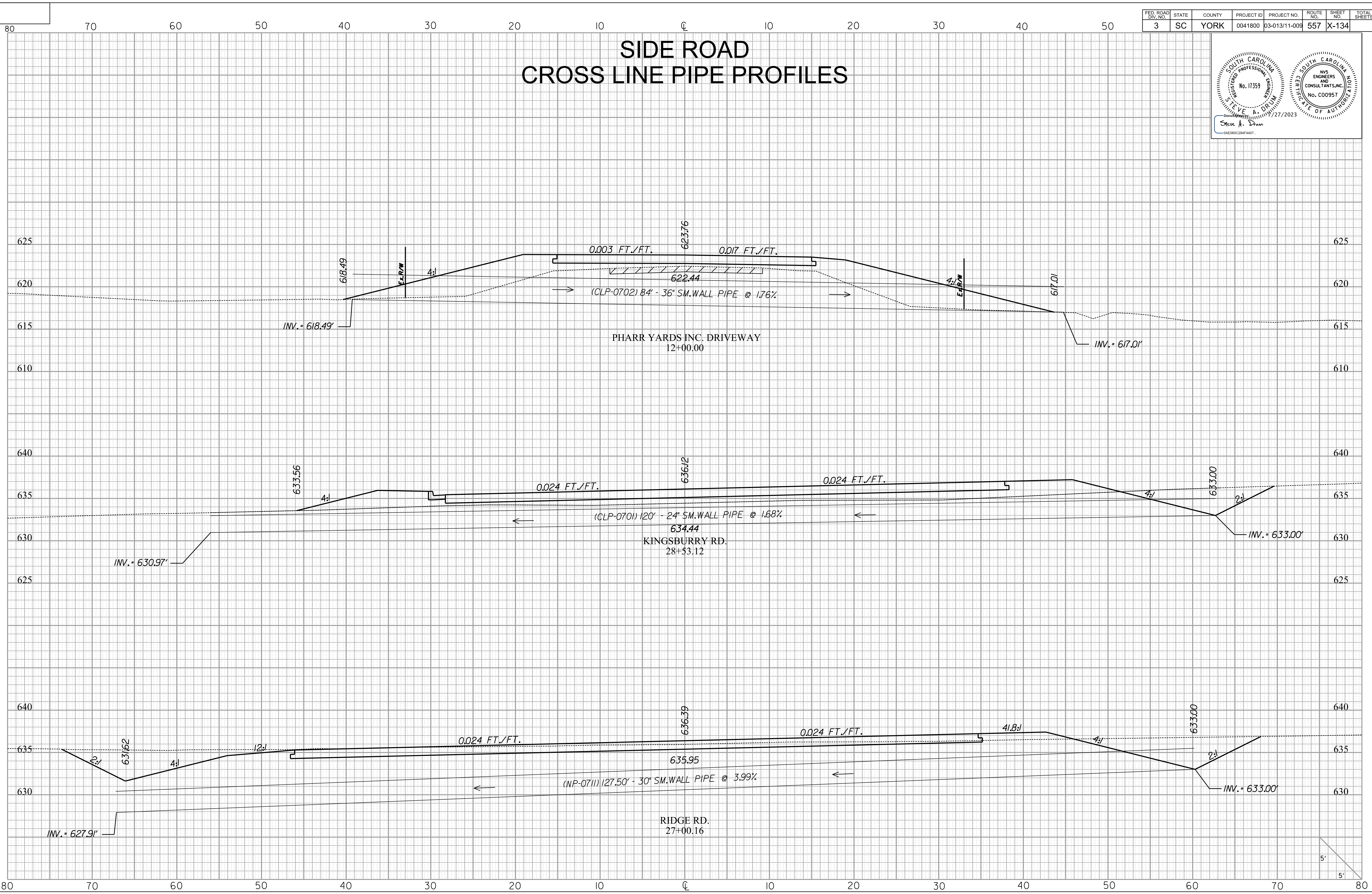
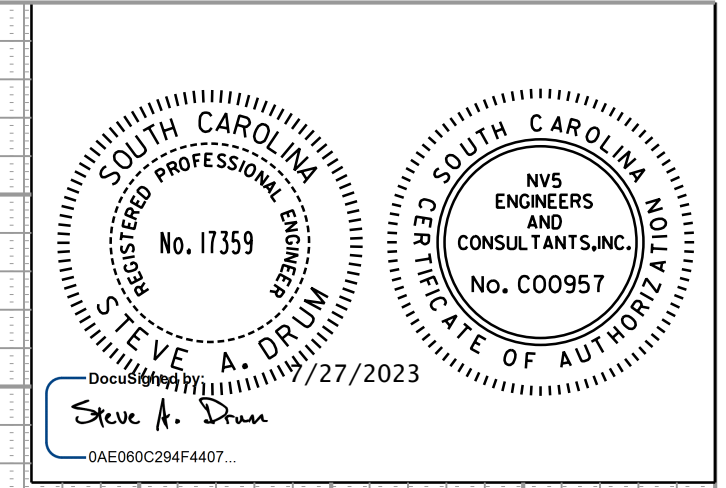
10/14/2022  
 H:\Project\2006\320.20 SC 557 At 4\CLIENT\Sheets\Cross Sections\SC557.Cross.Line.Pipe\_xcsheets.dgn  
 de:fo:1





FED. ROAD DIV. NO.	STATE	COUNTY	PROJECT ID	PROJECT NO.	ROUTE NO.	SHEET NO.	TOTAL SHEETS
3	SC	YORK	0041800	03-013/11-009	557	X-134	

# SIDE ROAD CROSS LINE PIPE PROFILES

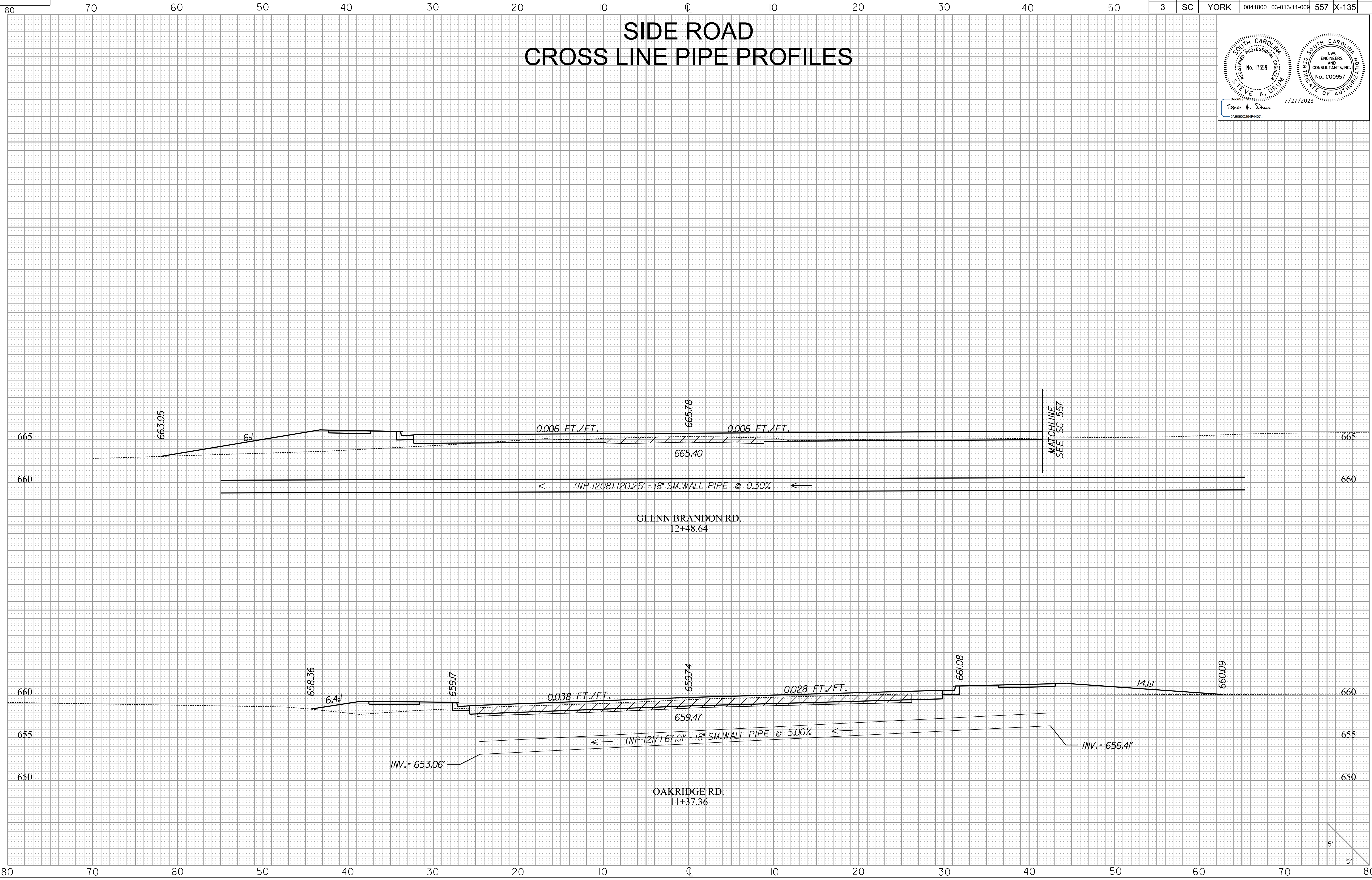



10/14/2022  
 H:\Project\2006\320.20 SC 557 At 4\CLIENT\Sheets\Cross Sections\SideRoad\Cross.Line\_Pipe\_xscsheets.dgn  
 de:foit



FED. ROAD DIV. NO.	STATE	COUNTY	PROJECT ID	PROJECT NO.	ROUTE NO.	SHEET NO.	TOTAL SHEETS
3	SC	YORK	0041800	03-013/11-009	557	X-135	

# SIDE ROAD CROSS LINE PIPE PROFILES



0/14/2022  
 H:\Project\2006\320.20 SC 557 At 4\CLIENT\Sheets\Cross Sections\SideRoad\Cross.Line.Pipe.xscsheets.dgn  
 de.fou1